

TOWN OF JAMES ISLAND

A RESOLUTION CERTIFYING THAT TWENTY-FIVE PERCENT OR MORE OF THE QUALIFIED ELECTORS IN AREA PROPOSED TO BE ANNEXED HAVE SIGNED A PETITION REQUESTING AN ELECTION REGARDING THE ANNEXATION.

WHEREAS, South Carolina Code Section 5-3-300 states in part, "(C) If the municipal council finds that the petition has been signed by twenty-five percent or more of the qualified electors resident within the area proposed to be annexed, the council may certify that fact to the county election commission of the county in which the area is situated;" and

WHEREAS, the West Fort Johnson Area and East Lighthouse Point areas are contiguous to the Town of James Island and are described by the lists of TMS numbers and addresses and Maps attached and included by reference to this resolution as exhibits A, B, C, and D; and

WHEREAS, the role of qualified electors resident within the area proposed to be annexed is attached and included by reference to this resolution as exhibit E; and


WHEREAS, petitions have been circulated in the area to be annexed and are attached and included by reference to this resolution as exhibit F; and

WHEREAS, the area proposed to be annexed include two hundred and seventy one registered voters; and

WHEREAS, Eighty-one verified registered voters have signed a petition calling for an election to annex the area to the Town of James Island;

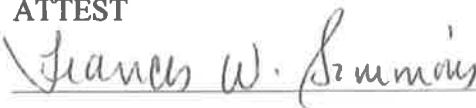
THEREFORE, The James Island Town Council certifies to Charleston County Election Commission that more than twenty-five percent of the qualified electors resident with in the area proposed to be annexed have signed a petition calling for an election to annex the area to the Town of James Island.

Enacted this the 21 day of November, 2013.



Mayor

ATTEST



Town Clerk

Exhibit A

West Fort Johnson Road Area (Area 1)

These parcels with the street addresses and Charleston County tax map system numbers, along with all adjacent unincorporated public roads, rights of ways, marsh and waterways are included in Area 1.

TMS	number	Street	TMS	number	Street
4251500001	1241	Hepburn St	4270300050	1346	Bob White Dr
4251500002	1235	Hepburn St	4270300051	1334	Ptarmigan Dr
4251500003	1229	Hepburn St	4270300052	1351	Bob White Dr
4251500005	1236	Hepburn St	4270300053	1331	Bob White Dr
4251500006	1242	Hepburn St	4270300054	1327	Bob White Dr
4251500007	1196	Landsdowne Dr	4270300055	1323	Bob White Dr
4251500009	1192	Landsdowne Dr	4270300056	1319	Bob White Dr
4251500011	1188	Landsdowne Dr	4270300057	1315	Bob White Dr
4251500012	1186	Landsdowne Dr	4270300058	1311	Bob White Dr
4251500014	1182	Landsdowne Dr	4270300059	1307	Bob White Dr
4251500015	1180	Landsdowne Dr	4270300060	1329	Fort Johnson Rd
4251500016	1178	Landsdowne Dr	4270300061	1325	Fort Johnson Rd
4251500017	1176	Landsdowne Dr	4270300062	1321	Fort Johnson Rd
4251500018	1174	Landsdowne Dr	4270300063	1317	Fort Johnson Rd
4251500019	1172	Landsdowne Dr	4270300064	1313	Fort Johnson Rd
4251500020	1170	Landsdowne Dr	4270300065	1309	Fort Johnson Rd
4251500021	1168	Landsdowne Dr	4270300066	1203	Chicorie Way
4251500023	1158	Landsdowne Dr	4270300067	1213	Chicorie Way
4251500024	1160	Landsdowne Dr	4270300068	1223	Chicorie Way
4251500025	1150	Landsdowne Dr	4270300069	1233	Chicorie Way
4251500027	1146	Landsdowne Dr	4270300070	1243	Chicorie Way
4251500028	1144	Landsdowne Dr	4270300071	1253	Chicorie Way
4251500029	1142	Landsdowne Dr	4270300072	1263	Chicorie Way
4251500030	1140	Landsdowne Dr	4270300073	1273	Chicorie Way
4251500031	1138	Landsdowne Dr	4270300074	1341	Ptarmigan Dr
4251500032	1136	Landsdowne Dr	4270300075	1337	Ptarmigan Dr
4251500033	1134	Landsdowne Dr	4270300076	1333	Ptarmigan Dr
4251500034	1132	Landsdowne Dr	4270300077	1329	Ptarmigan Dr
4251500035	1130	Landsdowne Dr	4270300078	1227	Chuka Court
4251500036	1128	Landsdowne Dr	4270300079	1229	Chuka Court
4251500037	1126	Landsdowne Dr	4270300080	1231	Chuka Court
4251500038	1124	Landsdowne Dr	4270300081	1233	Chuka Court
4251500042	1364	Fort Johnson Rd	4270300082	1234	Chuka Court
4251500044	1230	Secessionville Rd	4270300083	1230	Chuka Court
4251500049	1363	Fort Johnson Rd	4270300084	1226	Chuka Court
4270300003	1367	Fort Johnson Rd	4270300085	1313	Ptarmigan Dr
4270300004	1309	Ronald Ln	4270300086	1309	Ptarmigan Dr
4270300005	1313	Ronald Ln	4270300087	1305	Ptarmigan Dr
4270300006	1317	Ronald Ln	4270300088	1306	Ptarmigan Dr
4270300007	1321	Ronald Ln	4270300089	1310	Ptarmigan Dr
4270300008	1325	Ronald Ln	4270300090	1314	Ptarmigan Dr

Exhibit A

TMS	number	Street	TMS	number	Street
4270300009	1329	Ronald Ln	4270300091	1318	Ptarmigan Dr
4270300011	1339	Ronald Ln	4270300092	1322	Ptarmigan Dr
4270300013	0	Chicorie Way	4270300093	1326	Ptarmigan Dr
4270300014	1292	Chicorie Way	4270300094	1338	Ptarmigan Dr
4270300015	1338	Ronald Ln	4270300095	1242	Chicorie Way
4270300016	1334	Ronald Ln	4270300096	1232	Chicorie Way
4270300017	1330	Ronald Ln	4270300097	1222	Chicorie Way
4270300018	1326	Ronald Ln	4270300098	1212	Chicorie Way
4270300019	1322	Ronald Ln	4270300099	1202	Chicorie Way
4270300020	1318	Ronald Ln	4270300100	1341	Fort Johnson Rd
4270300021	1314	Ronald Ln	4270300101	1337	Fort Johnson Rd
4270300022	1308	Ronald Ln	4270300102	1333	Fort Johnson Rd
4270300023	1357	Fort Johnson Rd	4270300103	1215	Peregrine Dr
4270300024	0	Peregrine Dr	4270300104	1219	Peregrine Dr
4270300031	1203	Peregrine Dr	4270300105	1223	Peregrine Dr
4270300032	1205	Peregrine Dr	4270300107	1234	Peregrine Dr
4270300033	1211	Peregrine Dr	4270300108	1230	Peregrine Dr
4270300034	1222	Peregrine Dr	4270300109	1297	Ptarmigan Dr
4270300035	1218	Peregrine Dr	4270300115	1231	Peregrine Dr
4270300036	1214	Peregrine Dr	4270300116	1233	Peregrine Dr
4270300037	1210	Peregrine Dr	4270300117	1235	Peregrine Dr
4270300038	1206	Peregrine Dr	4270300118	1237	Peregrine Dr
4270300039	1202	Peregrine Dr	4270300119	1239	Peregrine Dr
4270300040	1306	Bob White Dr	4270300120	1238	Peregrine Dr
4270300041	1310	Bob White Dr	4270300121	1240	Peregrine Dr
4270300042	1314	Bob White Dr	4270300122	1242	Peregrine Dr
4270300043	1318	Bob White Dr	4270300123	1244	Peregrine Dr
4270300044	1322	Bob White Dr	4270300124	1246	Peregrine Dr
4270300045	1326	Bob White Dr	4280200150	1211	Sea Aire Dr
4270300046	1330	Bob White Dr	4280200151	1215	Sea Aire Dr
4270300047	1334	Bob White Dr	4280200152	1225	Sea Aire Dr
4270300048	1338	Bob White Dr	4280200153	1229	Sea Aire Dr
4270300049	1342	Bob White Dr	4280200154	1233	Sea Aire Dr
			4280200156	1290	Ptarmigan Dr

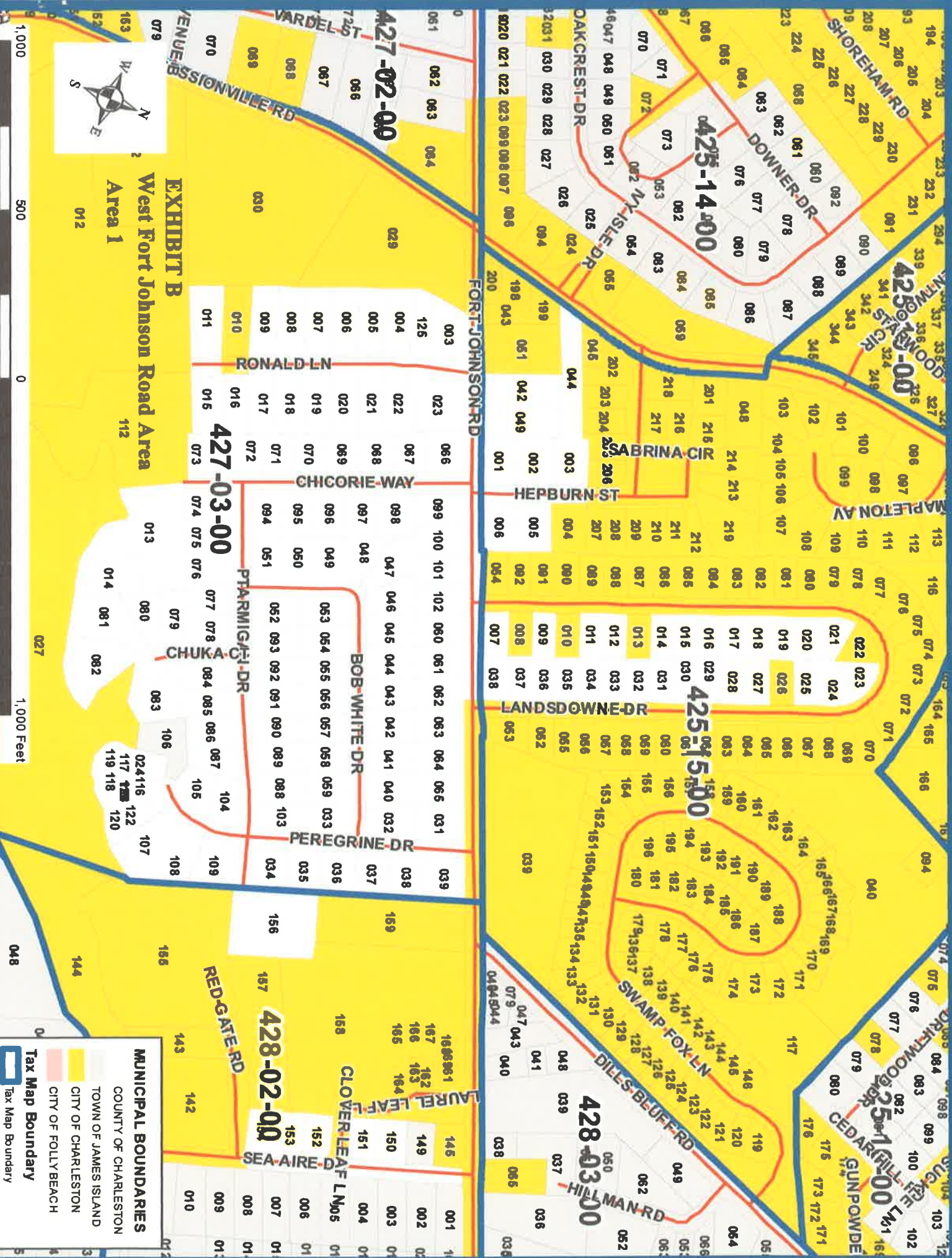


EXHIBIT B
West Fort Johnson Road Area
Area 1

MUNICIPAL BOUNDARIES
COUNTY OF CHARLESTON
TOWN OF JAMES ISLAND
CITY OF CHARLESTON
CITY OF FOLLY BEACH

Tax Map Boundary
Tax Map Boundary

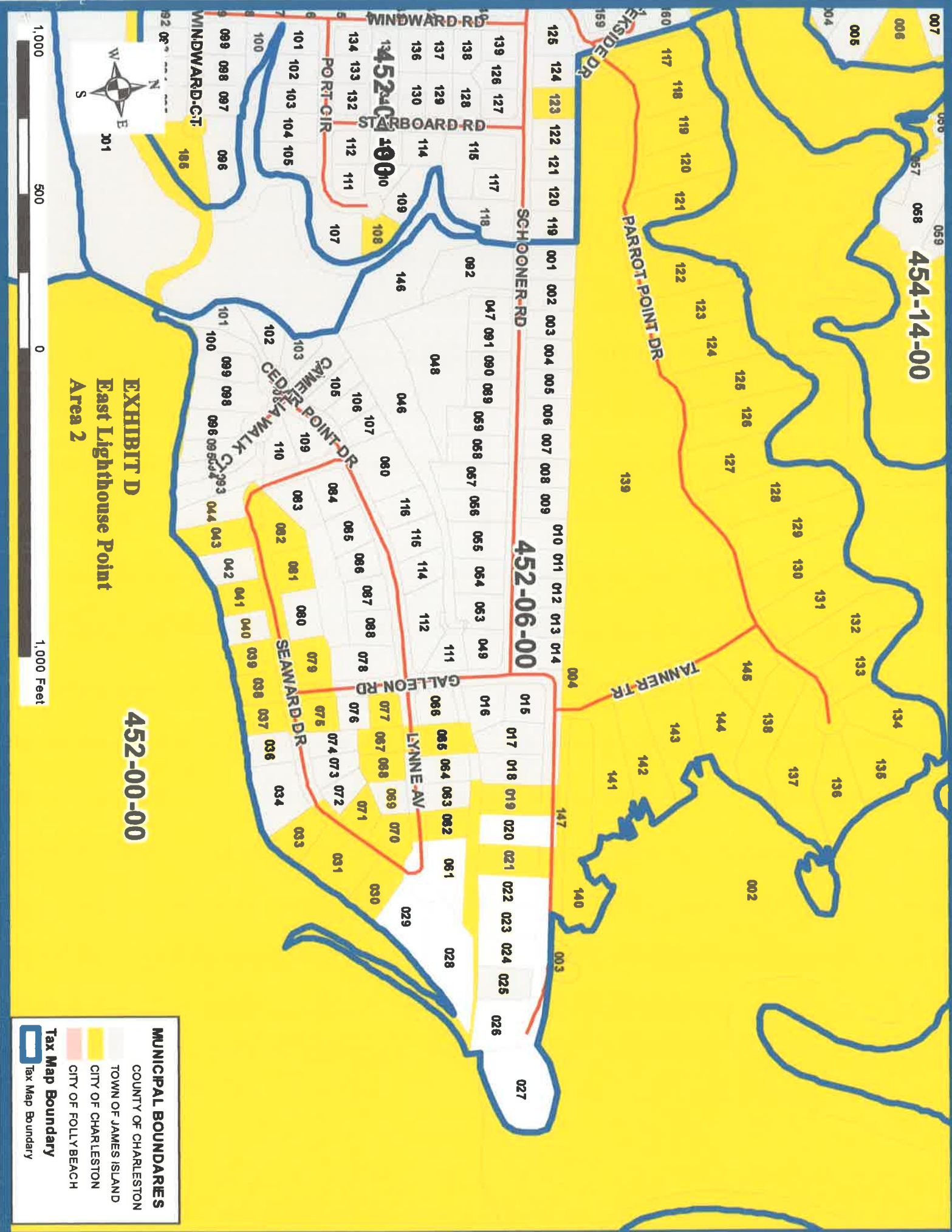
Parcel numbers and street names are scattered throughout the map. Key streets include: VARDEN ST, BASSONVILLE RD, FORT-JOHNSON RD, RONALD LN, CHICORIE WAY, HEPBURN ST, LANDSDOWNE DR, SWAMP FOX LN, DILLS BLUFF RD, HILL MAN RD, LAUREL LEAF LN, CLOVERLEAF LN, SEA-AIRE DR, RED-GATE RD, CHUKA C, PTARMIGAN DR, BOB-WHITE DR, PEREGRINE DR, MAPLETON AV, SHOREHAM RD, DOWNER DR, WYLSIE DR, OAKCREST DR, CEDAR HILL LN, GUNPOWDER, CEDAR HILL LN, DUFFY RD, DRIFFWOOD DR, and CEDAR HILL LN. Specific highlighted areas are labeled with numbers: 427-02-00, 425-14-00, 425-03-00, 425-15-00, 428-02-00, 428-03-00, and 425-11-00.

Exhibit C

East Lighthouse Point Area (Area 2)

These parcels with the street addresses and Charleston County tax map system numbers, along with all adjacent unincorporated public roads, rights of ways, marsh and waterways are included in Area 2.

TMS	Number	Street
4520600020	555	Schooner Rd
4520600022	0	Schooner Rd
4520600023	541	Schooner Rd
4520600024	533	Schooner Rd
4520600026	523	Schooner Rd
4520600027	500	Schooner Rd
4520600028	550	Seaward Dr
4520600029	552	Seaward Dr
4520600061	558	Lynne Ave



454-14-00

452-06-00

452-00-00

EXHIBIT D
East Lighthouse Point
Area 2

MUNICIPAL BOUNDARIES

- COUNTY OF CHARLESTON
- TOWN OF JAMES ISLAND
- CITY OF CHARLESTON
- CITY OF FOLLY BEACH

Tax Map Boundary

- Tax Map Boundary

Exhibit E Roll of Qualified Voters (11/14/2013)

Registration	FirstName	MiddleName	LastName	Suffix	number	ResidenceLineName	PrecinctName	Signature
1	100189326	Gladys	H	Lott	1362	Fort Johnson Rd	James Island 10	
2	104892117	Jesse	C	Lott Jr.	1362	Fort Johnson Rd	James Island 10	
3	101570446	Henrietta	M	Allen	1235	Hepburn St	James Island 10	1
4	104698349	Florice	H	Torrance	1236	Hepburn St	James Island 10	
5	104826679	John	W	Lavender	1241	Hepburn St	James Island 10	
6	100233324	Carolyn	F	Wash	1241	Hepburn St	James Island 10	1
7	101513804	Gaynell	K	Bartleson	1242	Hepburn St	James Island 10	1
8	101631679	Mark	F	Bartleson Jr.	1242	Hepburn St	James Island 10	1
9	101561940	Albertha	G	Jenkins	1124	Landsdowne Dr	James Island 10	
10	104670572	Alfred	V	Jenkins Sr.	1124	Landsdowne Dr	James Island 10	
11	104633777	Sherri	D	Jenkins	1124	Landsdowne Dr	James Island 10	
12	104675421	Larry	O	Wilson Sr.	1126	Landsdowne Dr	James Island 10	
13	470006017	Larry	R	Wilson Jr.	1126	Landsdowne Dr	James Island 10	1
14	102235007	Shelia	A	Moore	1128	Landsdowne Dr	James Island 10	1
15	104615166	Patricia	G	Owens	1128	Landsdowne Dr	James Island 10	
16	104881243	Erik	J	Salada	1128	Landsdowne Dr	James Island 10	
17	104882260	Beverly	C	Baker	1132	Landsdowne Dr	James Island 10	
18	104786926	Rutledge	L	Jenkins	1134	Landsdowne Dr	James Island 10	
19	104778383	Jeramey	M	White	1134	Landsdowne Dr	James Island 10	
20	104767374	Anna	E	White	1134	Landsdowne Dr	James Island 10	
21	104876957	Christopher	N	Feldman	1136	Landsdowne Dr	James Island 10	
22	104880669	Brandy	A	Maurice	1136	Landsdowne Dr	James Island 10	
23	104869117	Eric	E	Whitner	1136	Landsdowne Dr	James Island 10	
24	104906000	Case	L	Richardson	1138	Landsdowne Dr	James Island 10	1
25	102271108	Bernadette	J	Richardson	1138	Landsdowne Dr	James Island 10	1
26	102496178	Kenneth	J	Beale	1140	Landsdowne Dr	James Island 10	
27	104866691	William	J	Guidry III	1140	Landsdowne Dr	James Island 10	
28	104937476	Edward	A	Brondsema	1142	Landsdowne Dr	James Island 10	
29	104880459	Kathryn	E	Legette	1142	Landsdowne Dr	James Island 10	1
30	104609497	Brian	C	Thompson	1142	Landsdowne Dr	James Island 10	
31	104709655	Georgann	F	Marger	1144	Landsdowne Dr	James Island 10	1
32	326308655	Gina						
33	104920517	Charleston						

Exhibit E Roll of Qualified Voters (11/14/2013)

34	104866915	Eric	L	Brogan		1146	Landsdowne Dr	James Island 10	
35	104852729	Delvin	L	Brown		1150	Landsdowne Dr	James Island 10	1
36	104798685	Michael	J	Green		1158	Landsdowne Dr	James Island 10	
37	104817004	Lillian	L	Rudacille		1160	Landsdowne Dr	James Island 10	
38	101591399	Elizabeth	B	Green		1170	Landsdowne Dr	James Island 10	1
39	104860853	Sarah	E	Green		1170	Landsdowne Dr	James Island 10	
40	101404613	William	E	Green		1170	Landsdowne Dr	James Island 10	
41	104910039	Christine	D	Barker		1172	Landsdowne Dr	James Island 10	
42	104731318	Julia	R	Johnson		1172	Landsdowne Dr	James Island 10	
43	104929801	Brandon	J	Mason		1172	Landsdowne Dr	James Island 10	
44	104919968	Justin	K	Mason		1172	Landsdowne Dr	James Island 10	
45	104876041	John	T	Sayres		1172	Landsdowne Dr	James Island 10	
46	104638527	Andrew	O	McKelvey		1174	Landsdowne Dr	James Island 10	
47	104607742	Evangeline	G	McKelvey		1174	Landsdowne Dr	James Island 10	
48	235658638	Stephen	C	Boynton		1178	Landsdowne Dr	James Island 10	
49	470189758	Meagan	C	Raab		1178	Landsdowne Dr	James Island 10	
50	104670997	Jean	R	Seels		1180	Landsdowne Dr	James Island 10	
51	101564659	Teddie	W	Seels	Sr.	1180	Landsdowne Dr	James Island 10	
52	104913221	Mark	K	Russell		1182	Landsdowne Dr	James Island 10	
53	104918607	Glen	D	Chrise	III	1186	Landsdowne Dr	James Island 10	
54	102234070	Glenn	D	Chrise	Jr.	1186	Landsdowne Dr	James Island 10	1
55	104934829	Michael	G	Chrise		1186	Landsdowne Dr	James Island 10	
56	102075230	Harriett	H	McKinnie		1188	Landsdowne Dr	James Island 10	1
57	104729973	Ronald	E	McKinnie		1188	Landsdowne Dr	James Island 10	1
58	104872237	Sabrea	N	McKinnie		1188	Landsdowne Dr	James Island 10	1
59	100221926	Nancy	O	Gage		1192	Landsdowne Dr	James Island 10	1
60	104654608	Merritt	G	Miller		1192	Landsdowne Dr	James Island 10	
61	104674543	Darcel		Whitney		1196	Landsdowne Dr	James Island 10	
62	470200229	Kendanne	M	Altizer		1230	Secessionville Rd	James Island 10	
63	104786327	Jasmine	L	Lott		1230	Secessionville Rd	James Island 10	
64	101014945	Harlen	P	Wood		558	Lynne Ave	James Island 5B	1
65	101014944	Joyce	J	Wood		558	Lynne Ave	James Island 5B	1
66	104817571	Candace	B	Hardin		500	Schooner Rd	James Island 5B	1
67	104817600	James	H	Hardin.		500	Schooner Rd	James Island 5B	1

Exhibit E Roll of Qualified Voters (11/14/2013)

68	104725645	Joel	C	Lista		523 Schooner Rd	James Island 5B	1
69	104727498	Tracie	R	Lista		523 Schooner Rd	James Island 5B	1
70	104852944	Jeffrey	T	Wahl		533 Schooner Rd	James Island 5B	
71	104889273	John	D	Wilder		533 Schooner Rd	James Island 5B	1
72	104889271	Mary	K	Wilder		533 Schooner Rd	James Island 5B	1
73	470069965	Evan	D	Kaufman		541 Schooner Rd	James Island 5B	
74	104756895	Caroline	P	Robinson		541 Schooner Rd	James Island 5B	1
75	101371140	Thomas	F	Robinson		541 Schooner Rd	James Island 5B	1
76	101014337	Arthur	F	Edwards	Jr.	555 Schooner Rd	James Island 5B	1
77	104630231	Patricia	A	Edwards		555 Schooner Rd	James Island 5B	1
78	104690131	Eugene	P	McIntosh		550 Seaward Dr	James Island 5B	
79	104775327	Heather	M	McIntosh		550 Seaward Dr	James Island 5B	
80	101284938	Catherine	B	Lauzon		552 Seaward Dr	James Island 5B	
81	101590486	Gilbert	P	Lauzon		552 Seaward Dr	James Island 5B	
82	470198538	Robert	L	Cumbee		1306 Bob White Dr	James Island 7	
83	104871520	Kim		Long		1306 Bob White Dr	James Island 7	
84	104822905	Eric	M	Stidham		1306 Bob White Dr	James Island 7	
85	104920727	Melissa	A	Lawhorn		1307 Bob White Dr	James Island 7	
86	104831839	Trent	E	Lawhorn		1307 Bob White Dr	James Island 7	
87	104825453	James	L	McDuff		1307 Bob White Dr	James Island 7	
88	104795567	Lauren	R	Milleman		1310 Bob White Dr	James Island 7	
89	101795256	Edward	C	Rutherford		1310 Bob White Dr	James Island 7	1
90	101415527	Robin	B	Rutherford		1310 Bob White Dr	James Island 7	1
91	104831452	William	C	Rutherford		1310 Bob White Dr	James Island 7	1
92	104901369	Kelle	M	Brownhamlette		1311 Bob White Dr	James Island 7	
93	101372414	Brenda Carol		Burke		1314 Bob White Dr	James Island 7	1
94	104875890	Josef	M	Burke		1314 Bob White Dr	James Island 7	
95	470177113	Michael		Gesmond		1315 Bob White Dr	James Island 7	
96	104850068	Angela	C	Sosnowski		1315 Bob White Dr	James Island 7	
97	104850065	Justin	C	Tardey		1315 Bob White Dr	James Island 7	
98	104818195	Jenny	G	Patterson		1318 Bob White Dr	James Island 7	1
99	104782926	Wayne	A	Patterson		1318 Bob White Dr	James Island 7	1
100	104814148	William	E	Jensen		1322 Bob White Dr	James Island 7	1
101	104905479	Hae Yong		Travers		1323 Bob White Dr	James Island 7	1

Exhibit E Roll of Qualified Voters (11/14/2013)

102	104743603	Sarah			Travers		1323	Bob White Dr	James Island 7	
103	102232723	Doris	H		Langdale		1326	Bob White Dr	James Island 7	
104	104892044	John	H		Langdale		1326	Bob White Dr	James Island 7	
105	104838332	Karen			Friend		1331	Bob White Dr	James Island 7	
106	104651392	Barry	L		Kehler		1334	Bob White Dr	James Island 7	1
107	104851373	Brittanie	L		Kehler		1334	Bob White Dr	James Island 7	
108	104721938	Michael	W		Barrack		1338	Bob White Dr	James Island 7	
109	104887503	Patrick	A		Stroud		1338	Bob White Dr	James Island 7	
110	470005658	Anna	L		Brown		1351	Bob White Dr	James Island 7	1
111	104923517	Haley	E		Brown		1351	Bob White Dr	James Island 7	1
112	104859558	Todd	M		Brown		1351	Bob White Dr	James Island 7	1
113	104792185	Nelly	C		Simpson		1351	Bob White Dr	James Island 7	1
114	104770776	James	K		Meyer		1202	Chicorie Way	James Island 7	1
115	104730658	Page	P		Meyer		1202	Chicorie Way	James Island 7	
116	104840023	Kara	M		Brigich		1203	Chicorie Way	James Island 7	
117	104681023	Shannon	E		Lines		1212	Chicorie Way	James Island 7	1
118	104913298	Michael	L		Young		1212	Chicorie Way	James Island 7	1
119	104814819	Joseph	A		Ehrlich		1213	Chicorie Way	James Island 7	
120	104844648	Sally	A		Kent		1213	Chicorie Way	James Island 7	
121	104889553	Kristin	S		Shuler		1213	Chicorie Way	James Island 7	
122	104838052	Jonathan	C		Staats		1213	Chicorie Way	James Island 7	1
123	104811401	Andrew	M		Boyd		1222	Chicorie Way	James Island 7	
124	104787575	Jody	L		Boyd		1222	Chicorie Way	James Island 7	
125	470205496	Adam	J		Martinelli		1222	Chicorie Way	James Island 7	
126	104924280	Jillian	S		Martinelli		1222	Chicorie Way	James Island 7	
127	104861955	Vinh	Q		Trang		1222	Chicorie Way	James Island 7	
128	104883853	Rockell	W		Leray		1223	Chicorie Way	James Island 7	1
129	104709583	Delores	E		Love		1232	Chicorie Way	James Island 7	
130	104732169	Marcia	K		Lafrance		1233	Chicorie Way	James Island 7	
131	470205866	Kandra	H		Phillips		1233	Chicorie Way	James Island 7	1
132	104687770	Marc	D		Girault		1242	Chicorie Way	James Island 7	
133	104723876	Mary	H		Girault		1242	Chicorie Way	James Island 7	
134	104789141	Sarena	M		Norton		1243	Chicorie Way	James Island 7	
135	104849652	Cadence	E		Volously		1243	Chicorie Way	James Island 7	1

Exhibit E Roll of Qualified Voters (11/14/2013)

136	104843287	Zachary	R	Volousky	1243 Chicorie Way	James Island 7	1
137	470197577	Shalon	L	Williams	1263 Chicorie Way	James Island 7	
138	104803084	Lindsey	M	Phelps	1273 Chicorie Way	James Island 7	
139	104876213	Derek	S	Sanford	1273 Chicorie Way	James Island 7	
140	102332743	Amy	W	Geddes	1292 Chicorie Way	James Island 7	
141	101724824	Donald	L	Geddes	1292 Chicorie Way	James Island 7	
142	104765888	Michael	T	Terelak	1226 Chuka Ct	James Island 7	1
143	470226270	Ailyn	J	Larochelle	1229 Chuka Ct	James Island 7	1
144	104909071	Kenneth	R	McDermott	1230 Chuka Ct	James Island 7	
145	104795597	Erin	F	Comar	1231 Chuka Ct	James Island 7	
146	104652410	Francisca	I	Comar	1231 Chuka Ct	James Island 7	
147	104652431	Paul	G	Comar	1231 Chuka Ct	James Island 7	
148	104821791	Pamela	O	Terelak	1233 Chuka Ct	James Island 7	1
149	104808208	Christopher	J	Thier	1234 Chuka Ct	James Island 7	
150	104826238	Juliette	N	Thier	1234 Chuka Ct	James Island 7	
151	104934529	Jerica	M	Kelly	1317 Fort Johnson Rd	James Island 7	
152	102054634	Linda	J	Kelly	1317 Fort Johnson Rd	James Island 7	1
153	104917709	Ali	M	Greer	1321 Fort Johnson Rd	James Island 7	
154	470223824	Alexandra		Holden	1321 Fort Johnson Rd	James Island 7	
155	104913279	Rosemaria	W	Walker	1321 Fort Johnson Rd	James Island 7	
156	104605329	Aurelia	K	Muller	1325 Fort Johnson Rd	James Island 7	
157	104775186	Brian	A	Muller	1325 Fort Johnson Rd	James Island 7	
158	104819854	Marc		Skowronek	1329 Fort Johnson Rd	James Island 7	
159	104838775	Christina	S	Wilhoit	1329 Fort Johnson Rd	James Island 7	
160	104816692	William	W	Wilke	1329 Fort Johnson Rd	James Island 7	
161	104928688	Joshua	S	Bartholomew	1333 Fort Johnson Rd	James Island 7	
162	104934757	Jamie	M	Collier	1333 Fort Johnson Rd	James Island 7	
163	104837762	David	B	Isgett	1333 Fort Johnson Rd	James Island 7	1
164	104929459	Sara	E	Waldron	1333 Fort Johnson Rd	James Island 7	
165	104725588	Mary	C	Bayasad	1337 Fort Johnson Rd	James Island 7	
166	104907702	Brandon	L	Carnes	1367 Fort Johnson Rd	James Island 7	
167	326260613	Brandon	J	Johns	1367 Fort Johnson Rd	James Island 7	
168	326244261	Nicole	S	Jones	1367 Fort Johnson Rd	James Island 7	
169	104871111	Samuel	T	Whetsel	1367 Fort Johnson Rd	James Island 7	

Exhibit E Roll of Qualified Voters (11/14/2013)

170	104907449	John	M	Markert		1202	Peregrine Dr	James Island 7	1
171	104727701	Leslie	J	Markert		1202	Peregrine Dr	James Island 7	
172	102162821	Rosemary	B	Sueverkruuepp		1203	Peregrine Dr	James Island 7	1
173	104742200	Charles	J	Taylor		1205	Peregrine Dr	James Island 7	1
174	101308057	Ellen	M	Taylor		1205	Peregrine Dr	James Island 7	1
175	104825041	Jennifer	P	Fountain		1206	Peregrine Dr	James Island 7	
176	104928047	Caleb	B	Nelson		1206	Peregrine Dr	James Island 7	
177	104882949	Steven	G	Oconnell		1206	Peregrine Dr	James Island 7	
178	104892337	Milledge	H	Webb		1211	Peregrine Dr	James Island 7	
179	104916221	Paul	E	Graf		1214	Peregrine Dr	James Island 7	1
180	104680230	Kristen	L	Sottile		1214	Peregrine Dr	James Island 7	
181	104859391	Allison	J	Hoffmann		1215	Peregrine Dr	James Island 7	1
182	104859392	Brian	C	Hoffmann		1215	Peregrine Dr	James Island 7	
183	104881051	Danielle		Dunwald		1218	Peregrine Dr	James Island 7	
184	104610411	Cynthia	K	Baggott		1222	Peregrine Dr	James Island 7	
185	470192522	Sara	N	Baggott		1222	Peregrine Dr	James Island 7	
186	104634857	Sylvia	P	Horres		1223	Peregrine Dr	James Island 7	
187	104758702	Susie	E	Aiken		1230	Peregrine Dr	James Island 7	
188	104705303	Carl	V	Dietz	III	1230	Peregrine Dr	James Island 7	1
189	101724759	Sue	A	Alexander		1231	Peregrine Dr	James Island 7	
190	104935363	Christopher	J	Filler		1231	Peregrine Dr	James Island 7	
191	104885100	Jeremy	S	Tunstill		1233	Peregrine Dr	James Island 7	
192	104790222	Stacey	R	Tunstill		1233	Peregrine Dr	James Island 7	1
193	101415358	Dorothy	G	Benson		1234	Peregrine Dr	James Island 7	
194	101415357	Richard	L	Benson		1234	Peregrine Dr	James Island 7	
195	104932034	Anne	S	Christy		1235	Peregrine Dr	James Island 7	1
196	104851845	Greg	A	Hyatt		1235	Peregrine Dr	James Island 7	
197	102487514	A Bruce		McFarland		1237	Peregrine Dr	James Island 7	
198	102470781	Sonja	P	McFarland		1237	Peregrine Dr	James Island 7	
199	104717510	Louise	E	Orr		1238	Peregrine Dr	James Island 7	
200	101780173	Michael	R	Deddish	Jr.	1240	Peregrine Dr	James Island 7	1
201	101371233	Wilma	C	Deddish		1240	Peregrine Dr	James Island 7	
202	104839040	Kay	H	Smith		1244	Peregrine Dr	James Island 7	
203	104829258	Ralph	L	Smith		1244	Peregrine Dr	James Island 7	

Exhibit E Roll of Qualified Voters (11/14/2013)

204	104699127	Catherine	N	Heibel		1246 Peregrine Dr	James Island 7
205	104699112	Donald	E	Heibel		1246 Peregrine Dr	James Island 7
206	104851110	Catherine	E	Anderson		1297 Peregrine Dr	James Island 7
207	235566109	Melissa	H	Dewalk		1297 Peregrine Dr	James Island 7
208	235662862	Richard	W	Dewalk		1297 Peregrine Dr	James Island 7
209	104911971	Catherine	L	Winkler		1297 Peregrine Dr	James Island 7
210	104922398	Weston	T	Winkler		1297 Peregrine Dr	James Island 7
211	104659205	Iris	G	Cox		1227 Ptarmigan Dr	James Island 7
212	102419375	Ann	O	Carswell		1290 Ptarmigan Dr	James Island 7
213	101414991	Patrick	T	Carswell		1290 Ptarmigan Dr	James Island 7
214	104752871	Philip	M	Carswell		1290 Ptarmigan Dr	James Island 7
215	104721835	James	P	Sullivan		1305 Ptarmigan Dr	James Island 7
216	104799469	Kevin	M	McFarland		1306 Ptarmigan Dr	James Island 7
217	104749520	Laura	M	McFarland		1306 Ptarmigan Dr	James Island 7
218	104900377	William	V	Lechner		1309 Ptarmigan Dr	James Island 7
219	470141670	Joseph	P	Petro		1309 Ptarmigan Dr	James Island 7
220	104908649	Thomas	R	Rudisill		1309 Ptarmigan Dr	James Island 7
221	104816939	Alexia	C	Sarantopoulos		1309 Ptarmigan Dr	James Island 7
222	104903258	Casey	L	Krausmann		1310 Ptarmigan Dr	James Island 7
223	104785710	Clifford	R	McCrary	III	1310 Ptarmigan Dr	James Island 7
224	104762072	Sarah	S	McCrary		1310 Ptarmigan Dr	James Island 7
225	104768583	Nathan	P	Boynton		1313 Ptarmigan Dr	James Island 7
226	104851658	Brooke	S	Dunn		1314 Ptarmigan Dr	James Island 7
227	104664138	Lorraine	M	Denicola		1318 Ptarmigan Dr	James Island 7
228	104659349	Kenneth	B	Mangum		1322 Ptarmigan Dr	James Island 7
229	104707507	JERRY	L	WHITE		1326 Ptarmigan Dr	James Island 7
230	104685763	John	A	Smith		1329 Ptarmigan Dr	James Island 7
231	470292424	Kenneth	E	Beemer		1333 Ptarmigan Dr	James Island 7
232	470292427	Nell	E	Beemer		1333 Ptarmigan Dr	James Island 7
233	101795129	Betty	L	Bazemore		1337 Ptarmigan Dr	James Island 7
234	102075653	David	A	Bazemore		1337 Ptarmigan Dr	James Island 7
235	104747674	Reginald	E	Chapman		1338 Ptarmigan Dr	James Island 7
236	102164674	Fedelia		Roperchapman		1338 Ptarmigan Dr	James Island 7
237	104821577	Andre	J	Barbosa		1341 Ptarmigan Dr	James Island 7

Exhibit E Roll of Qualified Voters (11/14/2013)

238	104854153	Miranda	L	Platone		1341	Ptarmigan Dr	James Island 7
239	104698957	Andrew	G	Sharpton		1341	Ptarmigan Dr	James Island 7
240	101403294	Brenda	K	Hagwood		1313	Ronald Ln	James Island 7
241	101601099	Isham	H	Hagwood	III	1313	Ronald Ln	James Island 7
242	104794220	Stephone	M	Brown		1314	Ronald Ln	James Island 7
243	104915127	Daniel	G	Corum		1314	Ronald Ln	James Island 7
244	104890038	Christina	A	Dulock		1314	Ronald Ln	James Island 7
245	104900994	Xavier	E	Washington		1314	Ronald Ln	James Island 7
246	101735059	James		Heyward		1317	Ronald Ln	James Island 7
247	104855386	Jerome	B	Heyward		1317	Ronald Ln	James Island 7
248	104899682	Virdell		Heyward		1317	Ronald Ln	James Island 7
249	104901877	Michael	A	Lanon		1317	Ronald Ln	James Island 7
250	101699073	Mozell	W	Fludd		1321	Ronald Ln	James Island 7
251	104850836	Lauren	E	Binard		1322	Ronald Ln	James Island 7
252	104865237	Marc	P	Binard		1322	Ronald Ln	James Island 7
253	104792421	Jennifer	A	Kroske		1325	Ronald Ln	James Island 7
254	104900788	Joseph	S	Daley		1326	Ronald Ln	James Island 7
255	470161940	Robert	A	Morey		1326	Ronald Ln	James Island 7
256	104895649	Justin	J	Brown		1329	Ronald Ln	James Island 7
257	104689714	Robert	W	Brown		1329	Ronald Ln	James Island 7
258	101370722	Dorothea	B	Alston		1339	Ronald Ln	James Island 7
259	104876987	George	R	Alston		1339	Ronald Ln	James Island 7
260	470053400	Vernon	I	Brown		1339	Ronald Ln	James Island 7
261	104797970	Dorcas	H	Smalls		1339	Ronald Ln	James Island 7
262	84586696	Paige	E	Mangan		1211	Sea Aire Dr	James Island 7
263	104919500	Judson	C	Milligan		1211	Sea Aire Dr	James Island 7
264	104846393	Jessica	Y	Ward		1211	Sea Aire Dr	James Island 7
265	102366227	Sheryl	N	Spell		1215	Sea Aire Dr	James Island 7
266	470017106	Douglas	G	Gimlin		1225	Sea Aire Dr	James Island 7
267	102054633	George	A	Kelly	Jr.	1225	Sea Aire Dr	James Island 7
268	104858153	Ryan	P	Bradley		1229	Sea Aire Dr	James Island 7
269	104867035	Angie	S	Flores		1233	Sea Aire Dr	James Island 7
270	104898699	Shayla	C	Flores		1233	Sea Aire Dr	James Island 7
271	104687503	Clarenda	M	Raysor		1233	Sea Aire Dr	James Island 7

Exhibit E Roll of Qualified Voters (11/14/2013)

		Summary of Results		
Registered Voters	271	Verified Signatures		81
Percent Required	25%			
Number Required	67.75			
Number Required (rounded up)	68			
Verified Signatures	81			
Percent Verified Signatures	29.89%			
Unverified Signatures	20			
Total	101			

Exhibit F		
Talley Sheet		
petition	verified	not verified
1	7	3
2	9	1
3	9	1
4	8	2
5	7	3
6	10	0
7	6	4
8	7	3
9	8	1
10	6	1
11	2	0
12	2	1
sum	81	20
verified	81	
not verified	20	
total	101	

TO THE MAYOR AND COUNCIL OF THE TOWN OF JAMES ISLAND:

The undersigned qualified electors residing within the territory described below hereby petition for an election in said territories pursuant to South Carolina Code 5-3-300, et seq., on the question of extension of the corporate limits of the Town of James Island by annexation of the described territories.

The territories to be annexed are described as follows: 157 residential lots and all adjacent unincorporated roads and other public rights of ways, including waterways and marsh, in two areas of James Island—the West Fort Johnson Road area (Area 1) and the East Lighthouse Point Area (Area 2).

West Fort Johnson Road Area (Area 1)

The West Fort Johnson Road area (Area 1) includes 148 residential lots. Included are 27 lots in the Landsdowne subdivision, 8 lots to the West of Landsdowne including several on Hepburn Street, Fort Johnson Road and one lot on Secessionville Road. The Quail Run subdivision will be included along with lots that front Fort Johnson Road in front of that subdivision and 5 lots east of Quail Run on Sea Aire Drive.

The street addresses and Charleston County tax map system numbers for the parcels included in the West Fort Johnson Road Area (Area 1) are attached as **Exhibit A**.

The map of the West Fort Johnson Road Area (Area 1) is attached as **Exhibit B**. The area to be annexed are the parcels, roadways, and other properties that are in white.

East Lighthouse Point (Area 2)

East Lighthouse Point (Area 2) is the eastern tip of Lighthouse Point subdivision and includes 9 residential lots and the adjacent public roads and rights of ways. It includes several lots on Lynne Avenue, Seaward Drive and Schooner Road.

The street addresses and Charleston County tax map system numbers for the parcels included in the East Lighthouse Point Area (Area 2) is attached as **Exhibit C**.

The map of the East Lighthouse Point Area (Area 2) is attached as **Exhibit D**. The area to be annexed are the parcels, roadways, and other properties that are in white.

Signature	Printed Name	Date	Address	Voter Reg. #
	John M. Markert	9/14/13	1202 Peregrine Dr	10470749
	Rosemary Sweet	9-14-2013	1203 Peregrine Dr	102162821
	STEPHEN SWEAT	09/14/13	1206 PEREGRINE DR	
	CHARLES TAYLOR	9/14/13	1205 PEREGRINE DR	104742200
	Ellen M Taylor	9/14/13	1205 Peregrine Dr	101308057
	Jerry B. Peters	9/14/13	318 Bobwhite	104818195
	Allison Hoffmann	9/13/13	1215 Peregrine Dr.	104859391
	Kelly Ewens	9/14/13	1307 Bob White Dr.	
	Adam Smith	9/14/13	1311 Bobwhite Dr.	
	Robin Rutherford	9/14/13	1310 Bob White Dr.	101415927

TO THE MAYOR AND COUNCIL OF THE TOWN OF JAMES ISLAND:

The undersigned qualified electors residing within the territory described below hereby petition for an election in said territories pursuant to South Carolina Code 5-3-300, et seq., on the question of extension of the corporate limits of the Town of James Island by annexation of the described territories.

The territories to be annexed are described as follows: 157 residential lots and all adjacent unincorporated roads and other public rights of ways, including waterways and marsh, in two areas of James Island—the West Fort Johnson Road area (Area 1) and the East Lighthouse Point Area (Area 2).

West Fort Johnson Road Area (Area 1)

The West Fort Johnson Road area (Area 1) includes 148 residential lots. Included are 27 lots in the Landsdowne subdivision, 8 lots to the West of Landsdowne including several on Hepburn Street, Fort Johnson Road and one lot on Secessionville Road. The Quail Run subdivision will be included along with lots that front Fort Johnson Road in front of that subdivision and 5 lots east of Quail Run on Sea Aire Drive.

The street addresses and Charleston County tax map system numbers for the parcels included in the West Fort Johnson Road Area (Area 1) are attached as **Exhibit A**.

The map of the West Fort Johnson Road Area (Area 1) is attached as **Exhibit B**. The area to be annexed are the parcels, roadways, and other properties that are in white.

East Lighthouse Point (Area 2)

East Lighthouse Point (Area 2) is the eastern tip of Lighthouse Point subdivision and includes 9 residential lots and the adjacent public roads and rights of ways. It includes several lots on Lynne Avenue, Seaward Drive and Schooner Road.

The street addresses and Charleston County tax map system numbers for the parcels included in the East Lighthouse Point Area (Area 2) is attached as **Exhibit C**.

The map of the East Lighthouse Point Area (Area 2) is attached as **Exhibit D**. The area to be annexed are the parcels, roadways, and other properties that are in white.

Signature	Printed Name	Date	Address	Voter Reg. #
<i>Wayne A. Patterson</i>	WAYNE A PATTERSON	14 Sept 17	1318 Bob White Dr CHARLESTON, S.C.	104782926
<i>Edrial C Ruthfa</i>	Edrial C Ruthfa	Sept 15	1310 Bob White Dr	101795256
<i>William C Ruthfa</i>	William C Ruthfa	Sept 15	1310 Bob White Dr	104831452
<i>HAE Young Travers</i>	HAE YOUNG TRAVERS	9/15	1323 Bob White Dr	104905479
<i>Barry Keeler</i>	BARRY KEELER	9/15	1334 Bob White Dr	104651392
<i>Ronda Keeler</i>	RONDA KEELER	9/15	1334 Bob White Dr	104851373*
<i>Todd Brown</i>	Todd Brown	9/15	1351 Bob White	104759558
<i>Haley Brown</i>	Haley Brown	9/15	1351 Bob White	104923517
<i>Nelly Simpson</i>	Nelly Simpson	9/15	1351 Bob White Dr	104792185
<i>Anna Brown</i>	Anna Brown	9/15	1351 Bob White Dr	470005658

TO THE MAYOR AND COUNCIL OF THE TOWN OF JAMES ISLAND:

The undersigned qualified electors residing within the territory described below hereby petition for an election in said territories pursuant to South Carolina Code 5-3-300, et seq., on the question of extension of the corporate limits of the Town of James Island by annexation of the described territories.

The territories to be annexed are described as follows: 157 residential lots and all adjacent unincorporated roads and other public rights of ways, including waterways and marsh, in two areas of James Island—the West Fort Johnson Road area (Area 1) and the East Lighthouse Point Area (Area 2).

West Fort Johnson Road Area (Area 1)

The West Fort Johnson Road area (Area 1) includes 148 residential lots. Included are 27 lots in the Landsdowne subdivision, 8 lots to the West of Landsdowne including several on Hepburn Street, Fort Johnson Road and one lot on Secessionville Road. The Quail Run subdivision will be included along with lots that front Fort Johnson Road in front of that subdivision and 5 lots east of Quail Run on Sea Aire Drive.

The street addresses and Charleston County tax map system numbers for the parcels included in the West Fort Johnson Road Area (Area 1) are attached as **Exhibit A**.

The map of the West Fort Johnson Road Area (Area 1) is attached as **Exhibit B**. The area to be annexed are the parcels, roadways, and other properties that are in white.

East Lighthouse Point (Area 2)

East Lighthouse Point (Area 2) is the eastern tip of Lighthouse Point subdivision and includes 9 residential lots and the adjacent public roads and rights of ways. It includes several lots on Lynne Avenue, Seaward Drive and Schooner Road.

The street addresses and Charleston County tax map system numbers for the parcels included in the East Lighthouse Point Area (Area 2) is attached as **Exhibit C**.

The map of the East Lighthouse Point Area (Area 2) is attached as **Exhibit D**. The area to be annexed are the parcels, roadways, and other properties that are in white.

Signature	Printed Name	Date	Address	Voter Reg. #
Betty L. Bazemore	Betty L. Bazemore	9/15	1337 Ptarmigan Dr	101795129
Brooke Dunn	Brooke Dunn	9-15	1314 Ptarmigan	104659349
Blake Dunn	Blake Dunn	9-15	1314 Ptarmigan	
Ann Carswell	Ann Carswell	9-17	1290 Ptarmigan	102419375
Stacey Tunstall	Stacey Tunstall	9-17	1233 Peregrine Dr.	104790222
Melissa Delwalk	Melissa Delwalk	9-17	1297 Peregrine Dr.	235566109
Anne S. Christy	Anne S. Christy	9-17	1235 Peregrine Dr.	104932034
Mike Deddish	Mike Deddish	9-17	1240 Peregrine Dr	101780173
Brenda-Carl Burk	Brenda-Carl Burk	9-22	1314 Bobwhite Rd.	104814148 101372914
William Jensen	William Jensen	9-22	1322 Bobwhite Dr.	104814148

TO THE MAYOR AND COUNCIL OF THE TOWN OF JAMES ISLAND:

The undersigned qualified electors residing within the territory described below hereby petition for an election in said territories pursuant to South Carolina Code 5-3-300, et seq., on the question of extension of the corporate limits of the Town of James Island by annexation of the described territories.

The territories to be annexed are described as follows: 157 residential lots and all adjacent unincorporated roads and other public rights of ways, including waterways and marsh, in two areas of James Island—the West Fort Johnson Road area (Area 1) and the East Lighthouse Point Area (Area 2).

West Fort Johnson Road Area (Area 1)

The West Fort Johnson Road area (Area 1) includes 148 residential lots. Included are 27 lots in the Landsdowne subdivision, 8 lots to the West of Landsdowne including several on Hepburn Street, Fort Johnson Road and one lot on Secessionville Road. The Quail Run subdivision will be included along with lots that front Fort Johnson Road in front of that subdivision and 5 lots east of Quail Run on Sea Aire Drive.

The street addresses and Charleston County tax map system numbers for the parcels included in the West Fort Johnson Road Area (Area 1) are attached as **Exhibit A**.

The map of the West Fort Johnson Road Area (Area 1) is attached as **Exhibit B**. The area to be annexed are the parcels, roadways, and other properties that are in white.

East Lighthouse Point (Area 2)

East Lighthouse Point (Area 2) is the eastern tip of Lighthouse Point subdivision and includes 9 residential lots and the adjacent public roads and rights of ways. It includes several lots on Lynne Avenue, Seaward Drive and Schooner Road.

The street addresses and Charleston County tax map system numbers for the parcels included in the East Lighthouse Point Area (Area 2) is attached as **Exhibit C**.

The map of the East Lighthouse Point Area (Area 2) is attached as **Exhibit D**. The area to be annexed are the parcels, roadways, and other properties that are in white.

Signature	Printed Name	Date	Address	Voter Reg. #
	Aelyn LaRochelle	21 Sept	1229 Chuka Ct	47006270
9-3-14	Michael Terelak	24 Sept	1233 Chuka Ct	104765888
9-30-14	Sumela Terelak	22 Sept	1233 Chuka Ct.	104821791
	Maya Budzinski	9/22/13	1021 Chuka Ct.	
	Justin Davis	9/22/13	1230 Chuka Ct	4886517*
	Paul E. Graf	9/23/13	1214 Peregrine	104916221
	Kevin M. Farland	9/29/13	1306 Parmigan Dr.	104799469
	Laura M. Farland	9-29-13	1306 Parmigan Dr.	104741520
	CARL DIETZ	9/29/13	1230 PEREGRINE DR	104705303
	IRIS COX	9/29/13	Parmigan Dr. 1227 Chuka Ct	104659205

TO THE MAYOR AND COUNCIL OF THE TOWN OF JAMES ISLAND:

The undersigned qualified electors residing within the territory described below hereby petition for an election in said territories pursuant to South Carolina Code 5-3-300, et seq., on the question of extension of the corporate limits of the Town of James Island by annexation of the described territories.

The territories to be annexed are described as follows: 157 residential lots and all adjacent unincorporated roads and other public rights of ways, including waterways and marsh, in two areas of James Island—the West Fort Johnson Road area (Area 1) and the East Lighthouse Point Area (Area 2).

West Fort Johnson Road Area (Area 1)

The West Fort Johnson Road area (Area 1) includes 148 residential lots. Included are 27 lots in the Landsdowne subdivision, 8 lots to the West of Landsdowne including several on Hepburn Street, Fort Johnson Road and one lot on Secessionville Road. The Quail Run subdivision will be included along with lots that front Fort Johnson Road in front of that subdivision and 5 lots east of Quail Run on Sea Aire Drive.

The street addresses and Charleston County tax map system numbers for the parcels included in the West Fort Johnson Road Area (Area 1) are attached as **Exhibit A**.



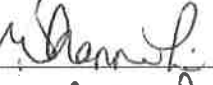




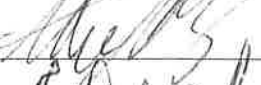
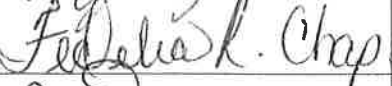

The map of the West Fort Johnson Road Area (Area 1) is attached as **Exhibit B**. The area to be annexed are the parcels, roadways, and other properties that are in white.

East Lighthouse Point (Area 2)

East Lighthouse Point (Area 2) is the eastern tip of Lighthouse Point subdivision and includes 9 residential lots and the adjacent public roads and rights of ways. It includes several lots on Lynne Avenue, Seaward Drive and Schooner Road.

The street addresses and Charleston County tax map system numbers for the parcels included in the East Lighthouse Point Area (Area 2) is attached as **Exhibit C**.

The map of the East Lighthouse Point Area (Area 2) is attached as **Exhibit D**. The area to be annexed are the parcels, roadways, and other properties that are in white.

Signature	Printed Name	Date	Address	Voter Reg. #
	ROBERT H. GENTRY	9-29-13	1341 Ptarmigan	
	Kemi Morrisroe	9-29-13	1213 Chionoway	
	Shannon Lines	9-29	1212 Chiesie Way	104 681 023
	Mike Young	9-29	1213 Chicopee Way	104 913 298
	Vinay Deivola	9-29	1355 Ptarmigan	
	KAMARA PHILLIPS	10-7	1233 Chiesie Way	470205866
	T. K. Myer	10/9	1202 Chicopee Way	104 7707 76
	Adam Lital	10/9	1723 Chiesie Way	104 8838 53
	Fedelia Chapman	10/9	1338 Ptarmigan	107164674
	John A Smith	10 19	1329 Ptarmigan	104 68 5763

TO THE MAYOR AND COUNCIL OF THE TOWN OF JAMES ISLAND:

The undersigned qualified electors residing within the territory described below hereby petition for an election in said territories pursuant to South Carolina Code 5-3-300, et seq., on the question of extension of the corporate limits of the Town of James Island by annexation of the described territories.

The territories to be annexed are described as follows: 157 residential lots and all adjacent unincorporated roads and other public rights of ways, including waterways and marsh, in two areas of James Island—the West Fort Johnson Road area (Area 1) and the East Lighthouse Point Area (Area 2).

West Fort Johnson Road Area (Area 1)

The West Fort Johnson Road area (Area 1) includes 148 residential lots. Included are 27 lots in the Landsdowne subdivision, 8 lots to the West of Landsdowne including several on Hepburn Street, Fort Johnson Road and one lot on Secessionville Road. The Quail Run subdivision will be included along with lots that front Fort Johnson Road in front of that subdivision and 5 lots east of Quail Run on Sea Aire Drive.

The street addresses and Charleston County tax map system numbers for the parcels included in the West Fort Johnson Road Area (Area 1) are attached as **Exhibit A**.

The map of the West Fort Johnson Road Area (Area 1) is attached as **Exhibit B**. The area to be annexed are the parcels, roadways, and other properties that are in white.

East Lighthouse Point (Area 2)

East Lighthouse Point (Area 2) is the eastern tip of Lighthouse Point subdivision and includes 9 residential lots and the adjacent public roads and rights of ways. It includes several lots on Lynne Avenue, Seaward Drive and Schooner Road.

The street addresses and Charleston County tax map system numbers for the parcels included in the East Lighthouse Point Area (Area 2) is attached as **Exhibit C**.

The map of the East Lighthouse Point Area (Area 2) is attached as **Exhibit D**. The area to be annexed are the parcels, roadways, and other properties that are in white.

Signature	Printed Name	Date	Address	Voter Reg. #
<i>[Handwritten Signature]</i>	Thomas Robinson	9-29-13	541 Schooner Rd James Is SC.	101371140
<i>[Handwritten Signature]</i>	Caroline P. Robinson	9/29/13	511 Seaward James Is SC	104756815
<i>[Handwritten Signature]</i>	Joel C Lister	9-29	523 Schooner	104725445
<i>[Handwritten Signature]</i>	Tracie Lister	9-29	523 Schooner	104727498
<i>[Handwritten Signature]</i>	James Hardin	9/29	500 Schooner	104817600
<i>[Handwritten Signature]</i>	CANDACE B. HARDIN	9-23	500 Schooner Rd	104817571
<i>[Handwritten Signature]</i>	Hester P. Wood	9-29	558 Lynne Ave	101014945
<i>[Handwritten Signature]</i>	Joyce J. Wood	9/29	558 Lynne Ave.	101014944
<i>[Handwritten Signature]</i>	ARTHUR EDWARDS	10/8	555 SCHOONER RD	101014337
<i>[Handwritten Signature]</i>	PAT EDWARDS	10/8	555 Schooner Rd	104630231

TO THE MAYOR AND COUNCIL OF THE TOWN OF JAMES ISLAND:

The undersigned qualified electors residing within the territory described below hereby petition for an election in said territories pursuant to South Carolina Code 5-3-300, et seq., on the question of extension of the corporate limits of the Town of James Island by annexation of the described territories.

The territories to be annexed are described as follows: 157 residential lots and all adjacent unincorporated roads and other public rights of ways, including waterways and marsh, in two areas of James Island—the West Fort Johnson Road area (Area 1) and the East Lighthouse Point Area (Area 2).

West Fort Johnson Road Area (Area 1)

The West Fort Johnson Road area (Area 1) includes 148 residential lots. Included are 27 lots in the Landsdowne subdivision, 8 lots to the West of Landsdowne including several on Hepburn Street, Fort Johnson Road and one lot on Secessionville Road. The Quail Run subdivision will be included along with lots that front Fort Johnson Road in front of that subdivision and 5 lots east of Quail Run on Sea Aire Drive.

The street addresses and Charleston County tax map system numbers for the parcels included in the West Fort Johnson Road Area (Area 1) are attached as **Exhibit A**.

The map of the West Fort Johnson Road Area (Area 1) is attached as **Exhibit B**. The area to be annexed are the parcels, roadways, and other properties that are in white.

East Lighthouse Point (Area 2)

East Lighthouse Point (Area 2) is the eastern tip of Lighthouse Point subdivision and includes 9 residential lots and the adjacent public roads and rights of ways. It includes several lots on Lynne Avenue, Seaward Drive and Schooner Road.

The street addresses and Charleston County tax map system numbers for the parcels included in the East Lighthouse Point Area (Area 2) is attached as **Exhibit C**.

The map of the East Lighthouse Point Area (Area 2) is attached as **Exhibit D**. The area to be annexed are the parcels, roadways, and other properties that are in white.

Signature	Printed Name	Date	Address	Voter Reg. #
	I. H. Hagwood III	10-13-13	1313 Ronald Ln	101601099
Mozell W. Fludd	Mozell W. Fludd	10/13/13	1321 Ronald Ln	101699073
	John H. Acorn	10/13/13	1322 Ronald Ln.	
	Tom Roberts	10/15/13	1322 Ronald Ln.	
	Ryan Dadds	10/13/13	1338 Ronald Ln.	
	Philip Artman	10/13/13	1338 Ronald Ln.	
Mark Barth	MARK BARTH ESQ	10/13/13	1242 Hepburn.	101631679
Gaynell Bartleson	GAYNELL BARTLESON	10/13/13	1242 Hepburn	101513804
	Carolyn Wash	10-13-13	1241 Hepburn	100233324
	HENRIETTA Markt	10/13/13	1235 Hepburn St	101570446

TO THE MAYOR AND COUNCIL OF THE TOWN OF JAMES ISLAND:

The undersigned qualified electors residing within the territory described below hereby petition for an election in said territories pursuant to South Carolina Code 5-3-300, et seq., on the question of extension of the corporate limits of the Town of James Island by annexation of the described territories.

The territories to be annexed are described as follows: 157 residential lots and all adjacent unincorporated roads and other public rights of ways, including waterways and marsh, in two areas of James Island—the West Fort Johnson Road area (Area 1) and the East Lighthouse Point Area (Area 2).

West Fort Johnson Road Area (Area 1)

The West Fort Johnson Road area (Area 1) includes 148 residential lots. Included are 27 lots in the Landsdowne subdivision, 8 lots to the West of Landsdowne including several on Hepburn Street, Fort Johnson Road and one lot on Secessionville Road. The Quail Run subdivision will be included along with lots that front Fort Johnson Road in front of that subdivision and 5 lots east of Quail Run on Sea Aire Drive.

The street addresses and Charleston County tax map system numbers for the parcels included in the West Fort Johnson Road Area (Area 1) are attached as **Exhibit A**.




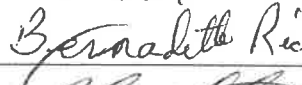

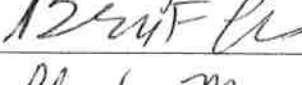
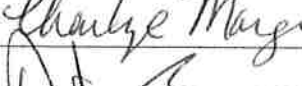

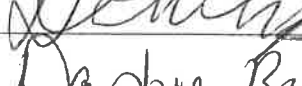
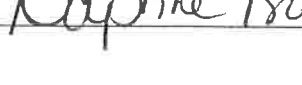
The map of the West Fort Johnson Road Area (Area 1) is attached as **Exhibit B**. The area to be annexed are the parcels, roadways, and other properties that are in white.

East Lighthouse Point (Area 2)

East Lighthouse Point (Area 2) is the eastern tip of Lighthouse Point subdivision and includes 9 residential lots and the adjacent public roads and rights of ways. It includes several lots on Lynne Avenue, Seaward Drive and Schooner Road.

The street addresses and Charleston County tax map system numbers for the parcels included in the East Lighthouse Point Area (Area 2) is attached as **Exhibit C**.

The map of the East Lighthouse Point Area (Area 2) is attached as **Exhibit D**. The area to be annexed are the parcels, roadways, and other properties that are in white.

Signature	Printed Name	Date	Address	Voter Reg. #
	Wilson Harry	10-13-13	1126 landsdowne	104675421
	Pat Moore	10/13/13	1128 landsdowne	104615166
	Kenneth L. Richardson	10/13/13	1138 Landsdowne Dr	102496178
	Bernadette Richardson	10-13-13	1138 Landsdowne Dr	102271108
	Brian LeGrette	10/13/13	1142 Landsdowne Dr	104609497
	Brian Christ	10/13/13	1144 Landsdowne Dr	
	Charlye Marger	10/13/13	1144 Landsdowne Dr	104920517
	Daniel Myers	10/13/13	1146 Landsdowne Dr	
	Delvin Brown	10/13/13	1150 landsdowne	104852729
	Daphne Brown	10-13-13	1150 Landsdowne	

TO THE MAYOR AND COUNCIL OF THE TOWN OF JAMES ISLAND:

The undersigned qualified electors residing within the territory described below hereby petition for an election in said territories pursuant to South Carolina Code 5-3-300, et seq., on the question of extension of the corporate limits of the Town of James Island by annexation of the described territories.

The territories to be annexed are described as follows: 157 residential lots and all adjacent unincorporated roads and other public rights of ways, including waterways and marsh, in two areas of James Island—the West Fort Johnson Road area (Area 1) and the East Lighthouse Point Area (Area 2).

West Fort Johnson Road Area (Area 1)

The West Fort Johnson Road area (Area 1) includes 148 residential lots. Included are 27 lots in the Landsdowne subdivision, 8 lots to the West of Landsdowne including several on Hepburn Street, Fort Johnson Road and one lot on Secessionville Road. The Quail Run subdivision will be included along with lots that front Fort Johnson Road in front of that subdivision and 5 lots east of Quail Run on Sea Aire Drive.

The street addresses and Charleston County tax map system numbers for the parcels included in the West Fort Johnson Road Area (Area 1) are attached as **Exhibit A**.

The map of the West Fort Johnson Road Area (Area 1) is attached as **Exhibit B**. The area to be annexed are the parcels, roadways, and other properties that are in white.

East Lighthouse Point (Area 2)

East Lighthouse Point (Area 2) is the eastern tip of Lighthouse Point subdivision and includes 9 residential lots and the adjacent public roads and rights of ways. It includes several lots on Lynne Avenue, Seaward Drive and Schooner Road.

The street addresses and Charleston County tax map system numbers for the parcels included in the East Lighthouse Point Area (Area 2) is attached as **Exhibit C**.

The map of the East Lighthouse Point Area (Area 2) is attached as **Exhibit D**. The area to be annexed are the parcels, roadways, and other properties that are in white.

Signature	Printed Name	Date	Address	Voter Reg. #
<i>Andre J. Barbosa</i>	ANDRE J. BARBOSA	10/13/13	1341 Plarminigan	109821577
<i>David A. Bazemore</i>	DAVID A. BAZEMORE	10/22/13	1337 P. PLARMINIGAN	102 075 653
<i>Harriett E. McKinnie</i>	HARRIETT E. MCKINNIE	10/23/13	1188 Landsdowne DR.	102 075 230
<i>Sabrea H. McKinnie</i>	SABREA MCKINNIE	10/23/13	1188 Landsdowne DR	104 872 237
<i>Ron McKinnie</i>	RON MCKINNIE	10/23/13	1188 Landsdowne DR	104 729 973
<i>Jermaine M. Smalls</i>	JERMAINE M. SMALLS	10/23/13	1151 LANDSDOWNE DR	---
<i>Glenn Chris Jr</i>	Glenn Chris Jr.	10/23/13	1186 Landsdowne Dr.	102 234 070
<i>Elizabeth B. Green</i>	Elizabeth B. Green	10/23/13	1190 Landsdowne Dr.	101 591 399
<i>Ivan Pereira</i>	Ivan Pereira	10/23/13	1178 Landsdowne Dr.	
<i>Nancy Gage</i>	Nancy Gage	10-23-13	1192 Landsdowne	100 221 926

TO THE MAYOR AND COUNCIL OF THE TOWN OF JAMES ISLAND:

The undersigned qualified electors residing within the territory described below hereby petition for an election in said territories pursuant to South Carolina Code 5-3-300, et seq., on the question of extension of the corporate limits of the Town of James Island by annexation of the described territories.

The territories to be annexed are described as follows: 157 residential lots and all adjacent unincorporated roads and other public rights of ways, including waterways and marsh, in two areas of James Island—the West Fort Johnson Road area (Area 1) and the East Lighthouse Point Area (Area 2).

West Fort Johnson Road Area (Area 1)

The West Fort Johnson Road area (Area 1) includes 148 residential lots. Included are 27 lots in the Landsdowne subdivision, 8 lots to the West of Landsdowne including several on Hepburn Street, Fort Johnson Road and one lot on Secessionville Road. The Quail Run subdivision will be included along with lots that front Fort Johnson Road in front of that subdivision and 5 lots east of Quail Run on Sea Aire Drive.

The street addresses and Charleston County tax map system numbers for the parcels included in the West Fort Johnson Road Area (Area 1) are attached as **Exhibit A**.

The map of the West Fort Johnson Road Area (Area 1) is attached as **Exhibit B**. The area to be annexed are the parcels, roadways, and other properties that are in white.

East Lighthouse Point (Area 2)

East Lighthouse Point (Area 2) is the eastern tip of Lighthouse Point subdivision and includes 9 residential lots and the adjacent public roads and rights of ways. It includes several lots on Lynne Avenue, Seaward Drive and Schooner Road.

The street addresses and Charleston County tax map system numbers for the parcels included in the East Lighthouse Point Area (Area 2) is attached as **Exhibit C**.

The map of the East Lighthouse Point Area (Area 2) is attached as **Exhibit D**. The area to be annexed are the parcels, roadways, and other properties that are in white.

Signature	Printed Name	Date	Address	Voter Reg. #
	Jonathan Strickland	11/1/13	1213 Chicorie	104838052
	Zach Volarsky	11/9/13	1243 Chicorie Way	104843287
	Codence Volarsky	11/9/13	1243 Chicorie Way	104849652
	Richard W. Dewlark	11/9/13	1297 Peregrine Dr.	235462862
	Linda S. Kelly	11/9/13	1317 Ft Johnson Rd	102054634
	DAVID ISGETT	11-9-13	1335 Ft Johnson Rd	104837762
	Darryl Miller	11-9-13	1172 Landsdowne	

TO THE MAYOR AND COUNCIL OF THE TOWN OF JAMES ISLAND:

The undersigned qualified electors residing within the territory described below hereby petition for an election in said territories pursuant to South Carolina Code 5-3-300, et seq., on the question of extension of the corporate limits of the Town of James Island by annexation of the described territories.

The territories to be annexed are described as follows: 157 residential lots and all adjacent unincorporated roads and other public rights of ways, including waterways and marsh, in two areas of James Island—the West Fort Johnson Road area (Area 1) and the East Lighthouse Point Area (Area 2).

West Fort Johnson Road Area (Area 1)

The West Fort Johnson Road area (Area 1) includes 148 residential lots. Included are 27 lots in the Landsdowne subdivision, 8 lots to the West of Landsdowne including several on Hepburn Street, Fort Johnson Road and one lot on Secessionville Road. The Quail Run subdivision will be included along with lots that front Fort Johnson Road in front of that subdivision and 5 lots east of Quail Run on Sea Aire Drive.

The street addresses and Charleston County tax map system numbers for the parcels included in the West Fort Johnson Road Area (Area 1) are attached as **Exhibit A**.



The map of the West Fort Johnson Road Area (Area 1) is attached as **Exhibit B**. The area to be annexed are the parcels, roadways, and other properties that are in white.

East Lighthouse Point (Area 2)

East Lighthouse Point (Area 2) is the eastern tip of Lighthouse Point subdivision and includes 9 residential lots and the adjacent public roads and rights of ways. It includes several lots on Lynne Avenue, Seaward Drive and Schooner Road.

The street addresses and Charleston County tax map system numbers for the parcels included in the East Lighthouse Point Area (Area 2) is attached as **Exhibit C**.

The map of the East Lighthouse Point Area (Area 2) is attached as **Exhibit D**. The area to be annexed are the parcels, roadways, and other properties that are in white.

Signature	Printed Name	Date	Address	Voter Reg. #
	Mary K Wilder	10/9/13	533 Schooner Rd.	104 889 271
	John D. Wilder	10/9/13	" " 29412 533 Schooner Rd.	104 889 273

12

TO THE MAYOR AND COUNCIL OF THE TOWN OF JAMES ISLAND:

The undersigned qualified electors residing within the territory described below hereby petition for an election in said territories pursuant to South Carolina Code 5-3-300, et seq., on the question of extension of the corporate limits of the Town of James Island by annexation of the described territories.

The territories to be annexed are described as follows: 157 residential lots and all adjacent unincorporated roads and other public rights of ways, including waterways and marsh, in two areas of James Island—the West Fort Johnson Road area (Area 1) and the East Lighthouse Point Area (Area 2).

West Fort Johnson Road Area (Area 1)

The West Fort Johnson Road area (Area 1) includes 148 residential lots. Included are 27 lots in the Landsdowne subdivision, 8 lots to the West of Landsdowne including several on Hepburn Street, Fort Johnson Road and one lot on Secessionville Road. The Quail Run subdivision will be included along with lots that front Fort Johnson Road in front of that subdivision and 5 lots east of Quail Run on Sea Aire Drive.

The street addresses and Charleston County tax map system numbers for the parcels included in the West Fort Johnson Road Area (Area 1) are attached as **Exhibit A**.

The map of the West Fort Johnson Road Area (Area 1) is attached as **Exhibit B**. The area to be annexed are the parcels, roadways, and other properties that are in white.

East Lighthouse Point (Area 2)

East Lighthouse Point (Area 2) is the eastern tip of Lighthouse Point subdivision and includes 9 residential lots and the adjacent public roads and rights of ways. It includes several lots on Lynne Avenue, Seaward Drive and Schooner Road.

The street addresses and Charleston County tax map system numbers for the parcels included in the East Lighthouse Point Area (Area 2) is attached as **Exhibit C**.

The map of the East Lighthouse Point Area (Area 2) is attached as **Exhibit D**. The area to be annexed are the parcels, roadways, and other properties that are in white.

Signature	Printed Name	Date	Address	Voter Reg. #
<i>Clarinda Reyes</i>	Clarinda Reyes	10/13/13	1233 Sea Aire Dr	104687503
<i>Nesbit Jones</i>	Nesbit Jones	10/13/13	1233 Sea Aire Dr	
<i>Paige Mangan</i>	Paige Mangan	10/13/13	1211 Sea Aire Dr	204586692