

James Island Intergovernmental Council Meeting

April 27, 2022 @ 7:00 p.m.

IN PERSON

James Island Town Hall

1122 Dills Bluff Road

Public Comments can be emailed to info@jamesislandsc.us in advance of the meeting

AGENDA

Call to Order & Pledge of Allegiance

Chair Honeycutt

Introductions

Chair Honeycutt

Approval of Minutes

Public Comment (limited to two (2) minutes)

Comments received prior to the meeting will be distributed to all members and incorporated into the minutes

Old Business

Infrastructure Improvements

County, Transportation Staff
Sheila Parker & John Martin

- JI Projects Presentation
- CTC Project List
- TST Project List
- Resurfacing Report March 2022

Charleston County Greenbelt Projects

County Greenbelt Director,
Eric Davis

City of Charleston Parks Update

City, Ross Appel

James Island Creek Water Quality Update

Town, Mark Johnson

PSD Septic to Sewer Project Update

JIPSD, Dave Schaeffer

New Business

Charleston County

County, Chair Honeycutt

- Redistricting ([New County Electoral Maps](#))
Senate and Congressional District: <https://redistricting.scsenate.gov/planproposal.html>
House and Congressional Redistricting: <https://redistricting.sc.house.gov/>
SC Revenue & Fiscal Affairs individual district maps: <https://rfa.sc.gov/programs-services/precinct-demographics/jurisdictional-mapping>
- Recycling
- Public Safety

Folly Road Corridor Overlay, Zoning District

Town, Grimball

Infrastructure Requests

Town, Mignano

- Clearview Traffic Calming
- Taliaferro Flooding and Road Conditions

Election of Officers: Chair & Vice Chair

Chair Honeycutt

CHARLESTON COUNTY PUBLIC WORKS PROJECT UPDATE:

JAMES ISLAND

2022



MAYBANK HIGHWAY AND WOODLAND SHORES ROAD COMPLETE STREETS

Funding:

CTC and Federal

Scope:

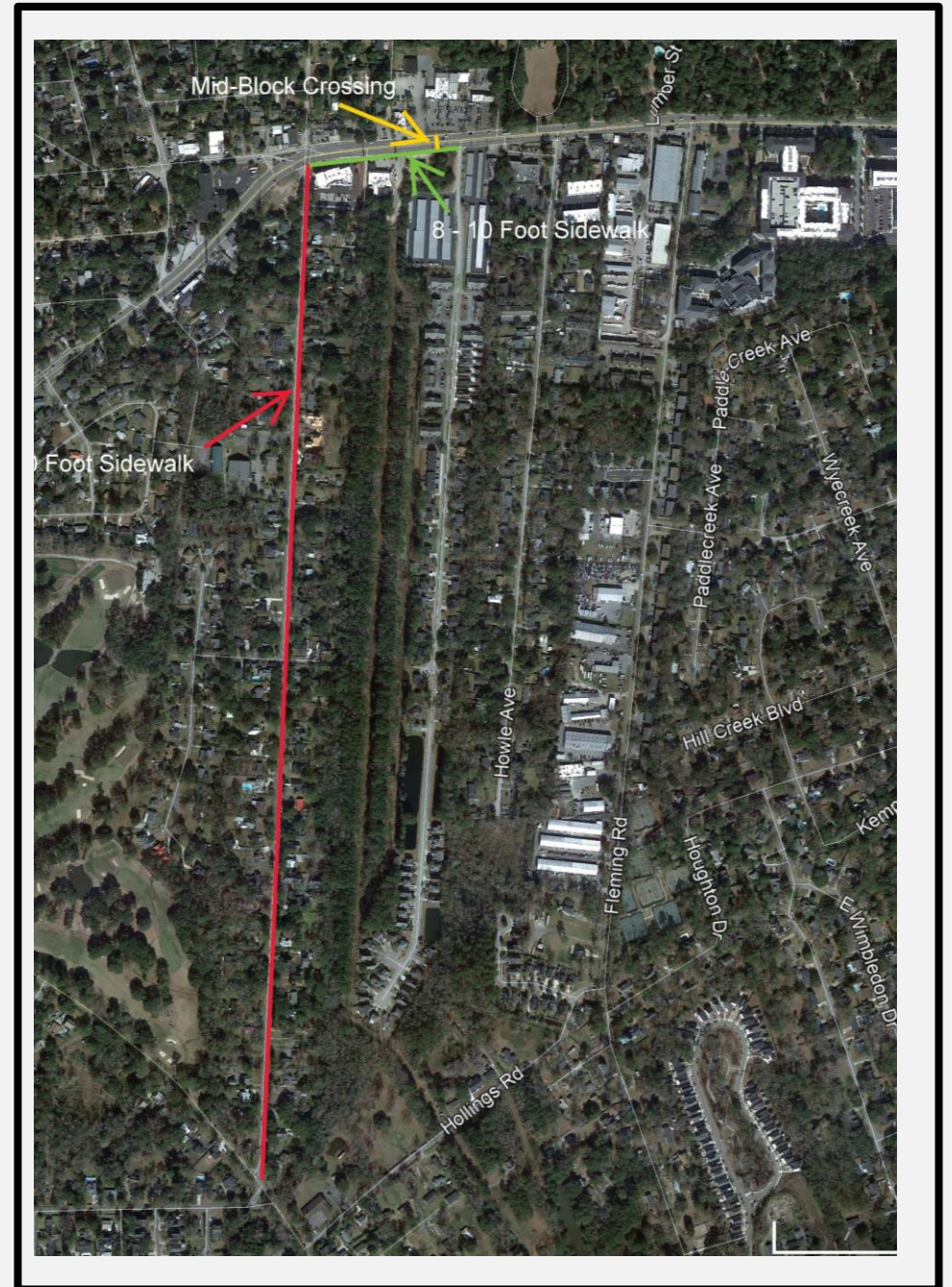
8' sidewalk along Woodland Shores from Riverland to Maybank, 8' sidewalk along Maybank from Woodland Shores to Stefan, and Mid-block crossing on Maybank Highway.

Status:

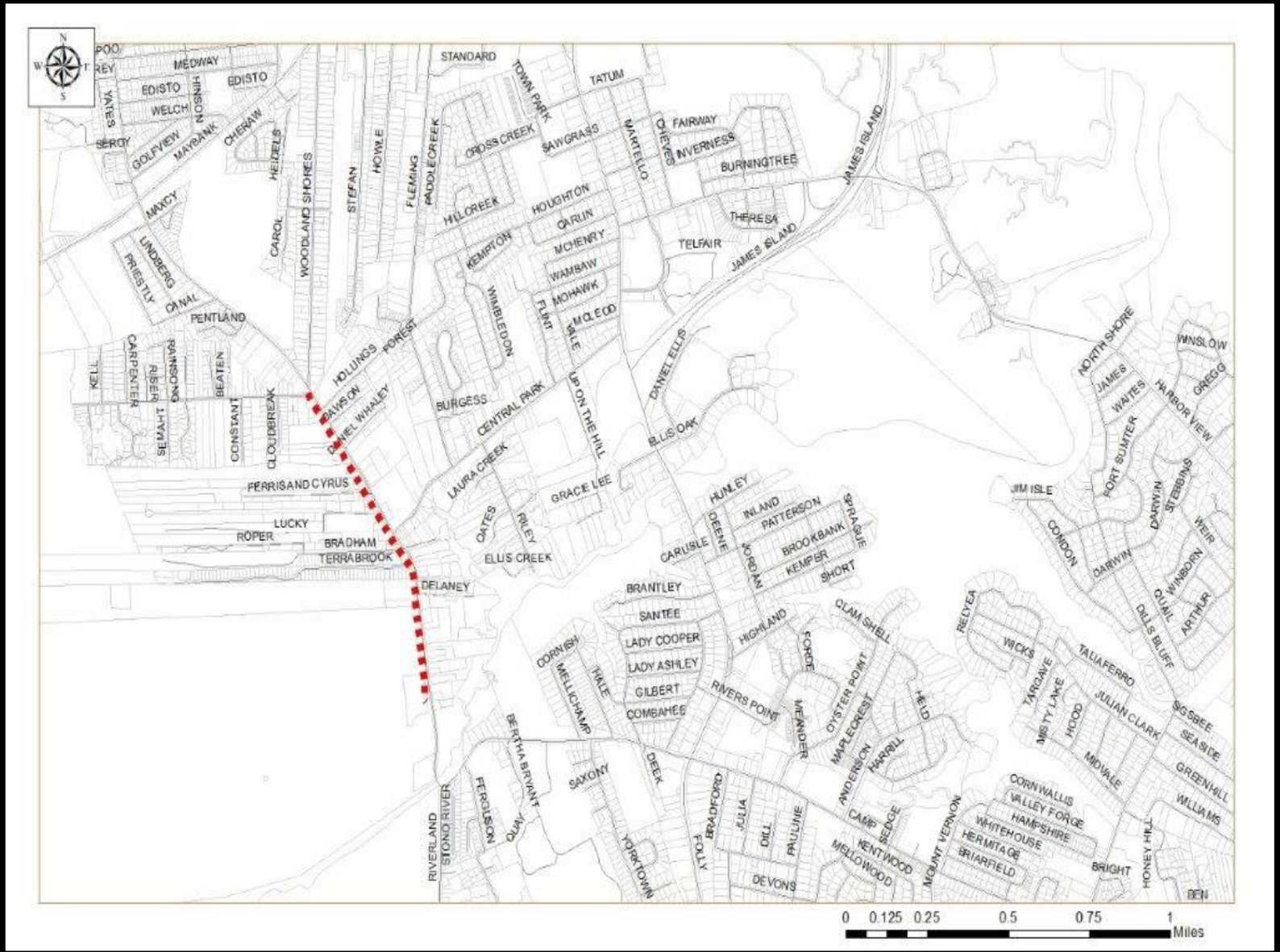
Currently working on securing slope permission from property owners along project path. Coordinating with utility owners on resolving conflicts.

Schedule:

Project tentatively out for bid 4th Quarter 2022.



CENTRAL PARK AND
RIVERLAND DRIVE



Funding:

TST

Scope:

50' right turn lane on Central Park, enhanced pedestrian crossing at intersection and a shared use path/wide sidewalk along Riverland Drive. It will connect the proposed Woodland Shores sidewalk to the proposed Riverland Drive multi-use path that ends at the Senior Center.

Status:

Surveying is underway.

Schedule:

Tentatively out for bid 4th Quarter 2023

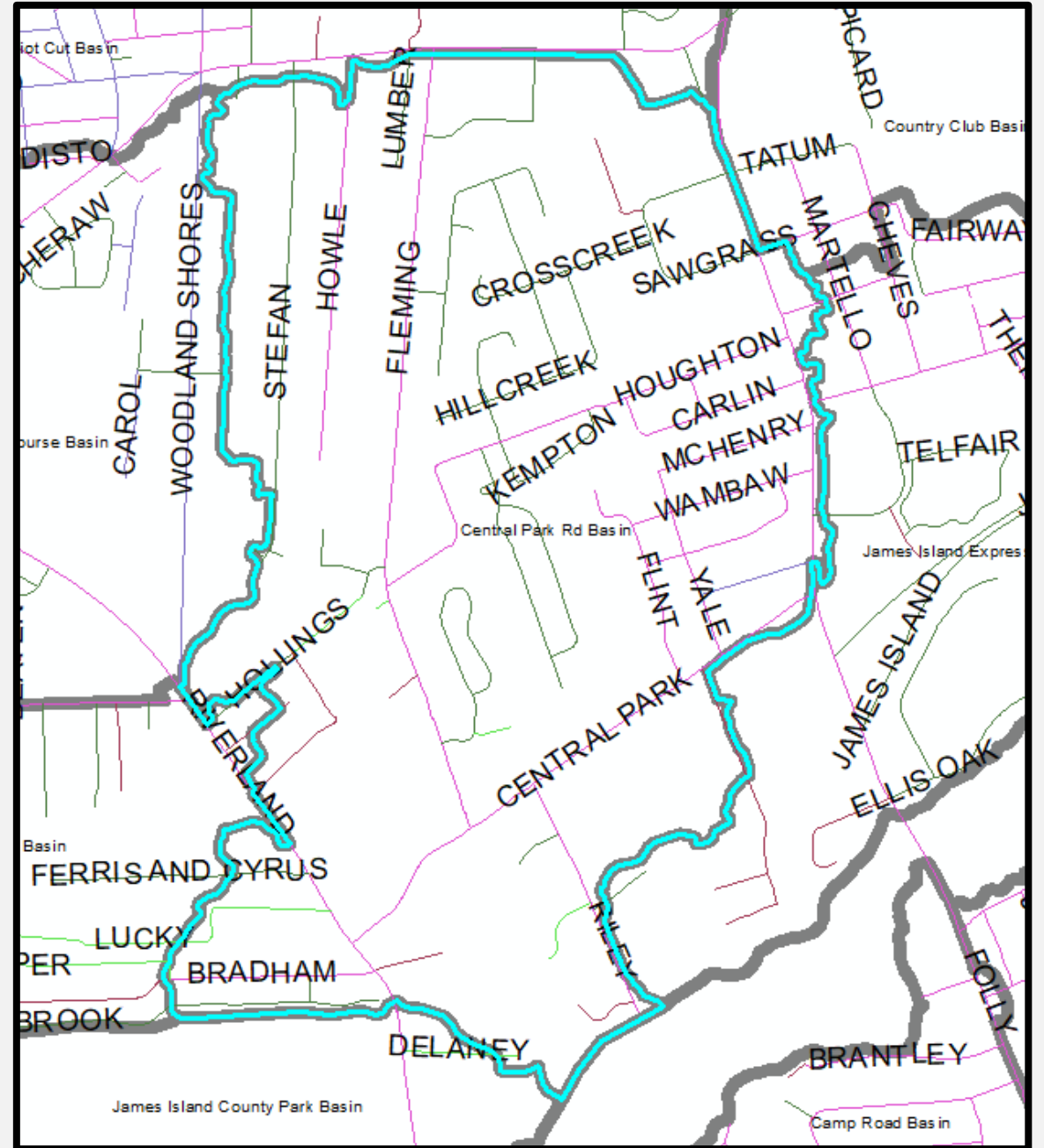
CENTRAL PARK DRAINAGE PROJECT

Funding:
CTC

Scope:
Raise road surface and install new culverts under Central Park Road to address drainage issues at James Island Creek.

Status:
Coordinating with permitting agencies to determine the most reasonable permitting path forward.

Schedule:
Final design and permitting late 2022. Construction is dependent upon funding.



CAMP ROAD SIDEWALK AND RIVERLAND DRIVE MULTI-USE PATH

Funding:

CTC and Federal

Scope:

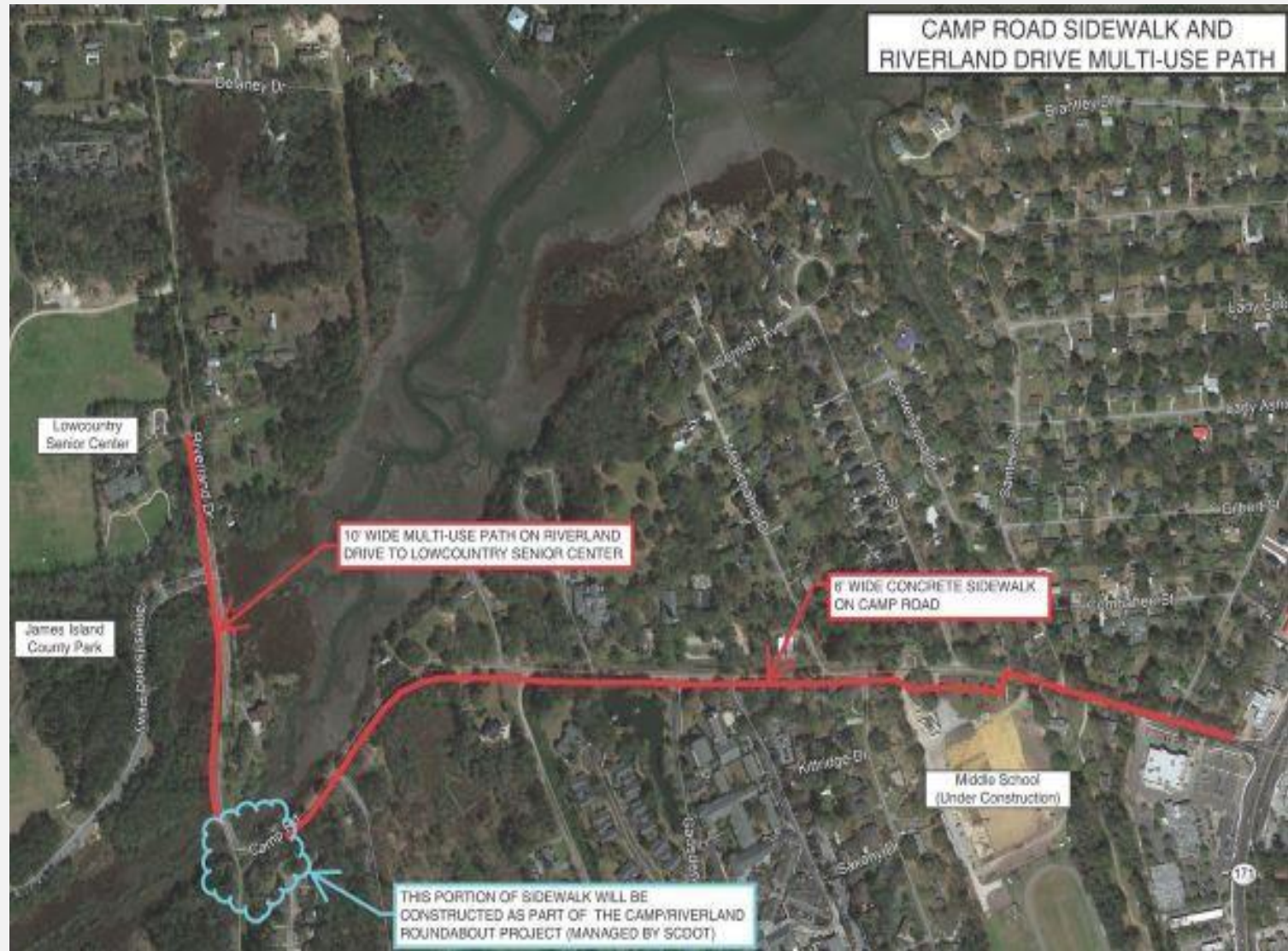
6' sidewalk along one side of Camp Road and a 10' multi-use path along Riverland from Camp Road to the Senior Center.

Status:

Construction bids higher than anticipated and additional funding required. Construction award concurrence package being prepared for approval. Construction duration has been extended 150 days due to concrete pipe shortage.

Schedule:

Award construction contract before July 2022. Construction likely late 2nd quarter 2022.



FOLLY ROAD BIKE/PED IMPROVEMENTS

Funding:

TST

Scope:


Connect and install 7' and 8' sidewalk from the Ellis Creek bridge to Wilton Street. Create almost 7,000 LF of continuous pedestrian network. Will include decorative signals, lead time for pedestrians, and robust intersections.

Status:

Currently in permitting process and working through Right of Way acquisition

Schedule:

Tentatively out for bid 1st Quarter 2023



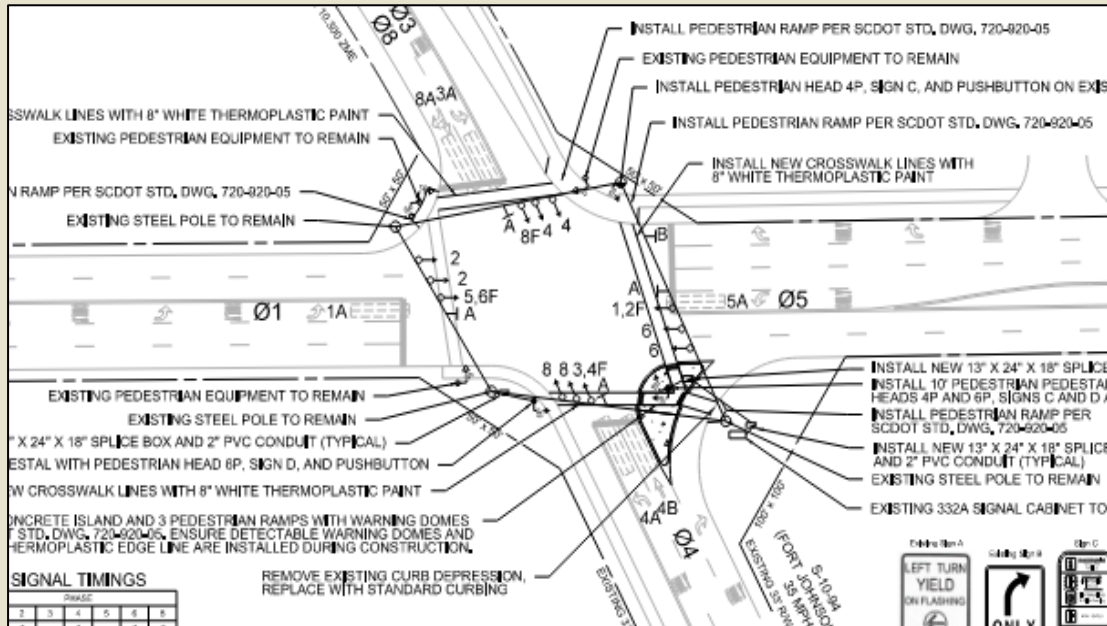
SCDOT CROSSWALK ENHANCEMENTS

Funding:
TST

Scope:
Improve pedestrian access at this signalized intersection by adding crosswalks, ADA ramps, and a pedestrian refuge. Part of 700 Crosswalks initiative by SCDOT District 6. Pedestrian enhancements at the intersection Fort Johnson Road and Folly Road.

Status:
Project is being re-bid with Dorchester Road Pedestrian Upgrades project.

Schedule:
Bid opens April 12, 2022



FOLLY ROAD / COUNTRY CLUB AT MCLEOD PEDESTRIAN IMPROVEMENTS

Funding:

TST

Scope:

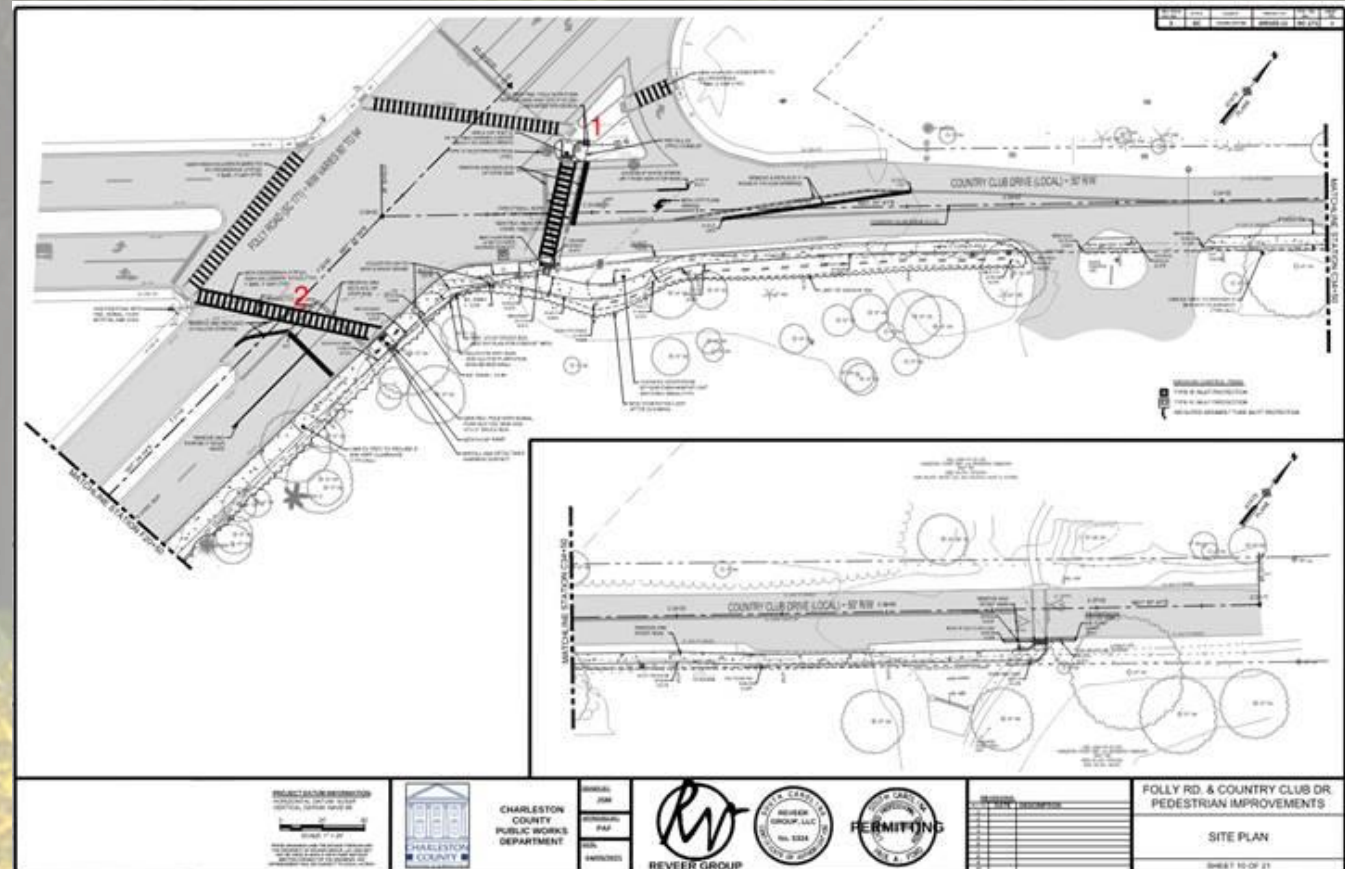
8' multi-use path on Folly Road adjacent McLeod Plantation County Park from Tatum to Country Club Drive, and a 5' sidewalk on Country Club Drive to a Park entrance, pedestrian signals crossing Folly Road, new crosswalks at Folly and Tatum & Cross Creek Dr, and at Folly and Country Club Dr & Maybank HWY.

Status:

Currently in permitting and working with the City to secure easements for sidewalk.

Schedule:

Tentatively out for bid 4th Quarter 2022.



SOL LEGARE TURN LANE

Funding:

TST

Scope:

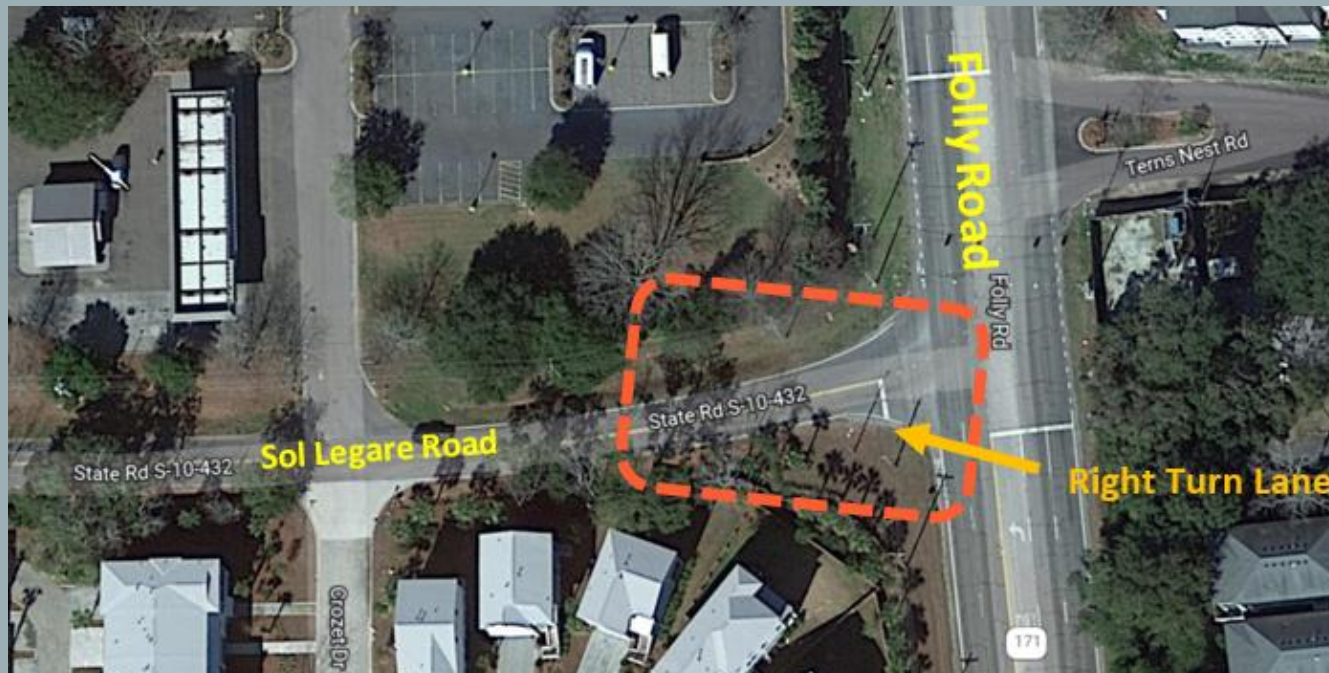
Installation of right turn lane on Sol Legare to turn at Folly Road.

Status:

Under construction as of April 7th.

Schedule:

Construction should wrap up late Summer



SOL LEGARE SIDEWALK

Funding:

CTC

Scope:

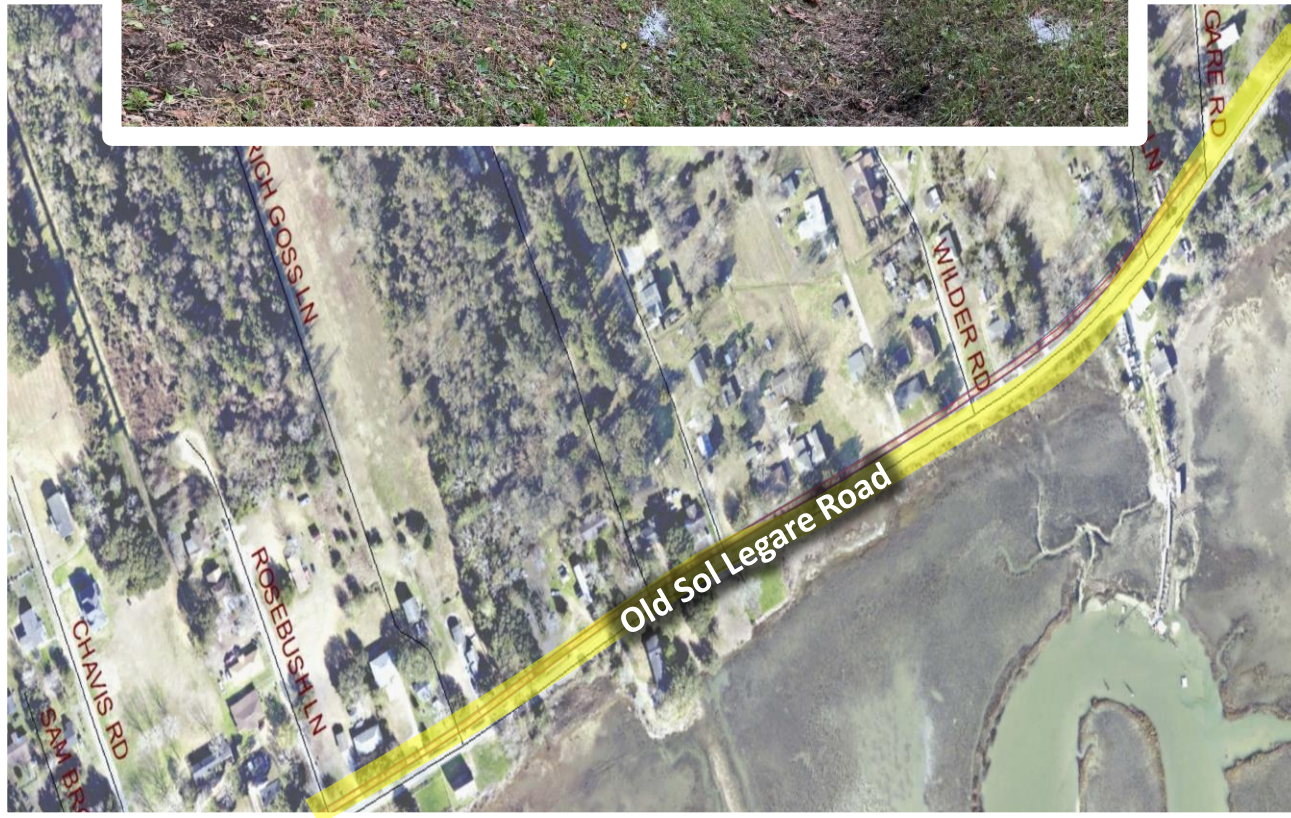
Funding to begin community engagement for sidewalk from Chavis Road to Folly Road.

Status:

Community is working with County to obtain signatures to determine who will dedicate right of way to make project feasible and exploring alternative funding sources.

Schedule:

TBD



FORT JOHNSON ROAD AND CAMP ROAD INTERSECTION

Funding:

TST

Scope:

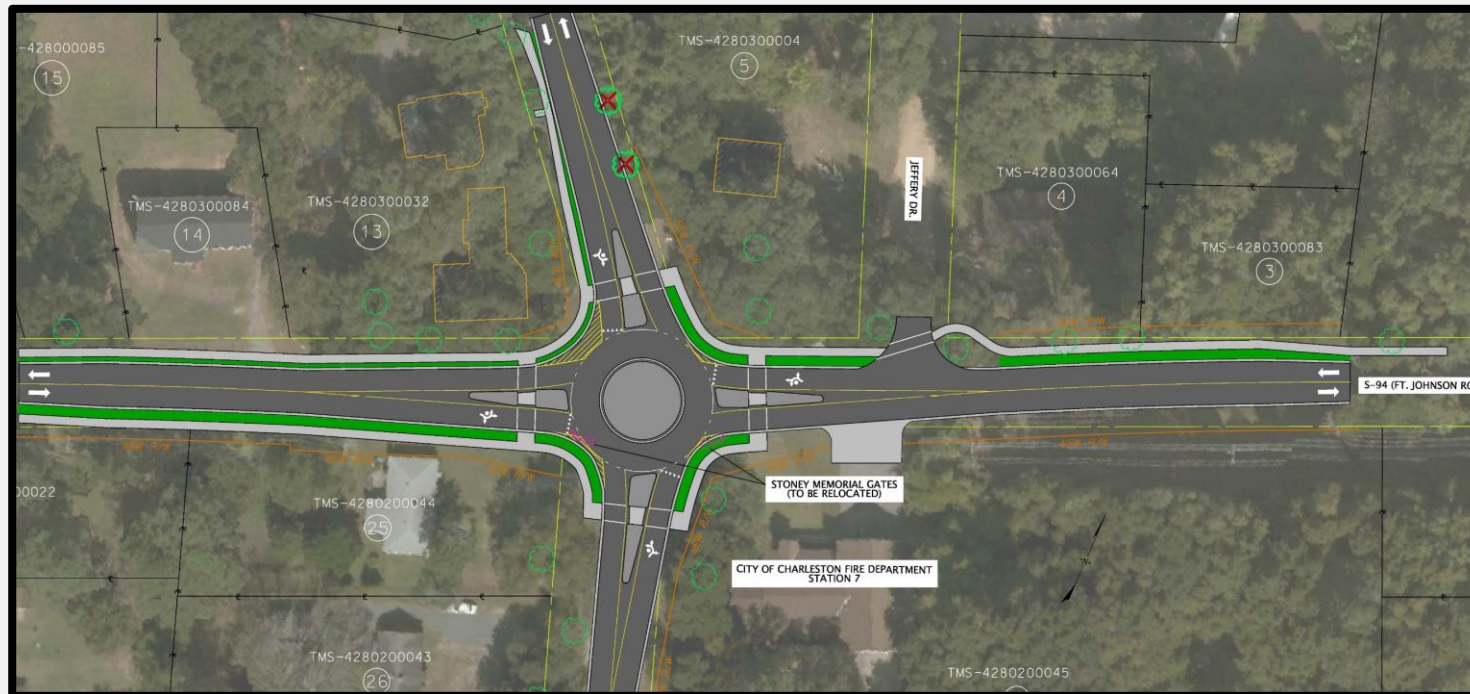
The recommended design to improve safety and the traffic flow of this intersection is an urban compact roundabout.

Status:

Continue working through utility coordination and design. Preparing to submit for permitting in the next 6-8 weeks. Currently under review with SCDOT.

Schedule:

Tentatively out to bid 2nd Quarter 2023



FORT JOHNSON ROAD AND SECESSIONVILLE ROAD INTERSECTION

Funding:

TST

Scope:

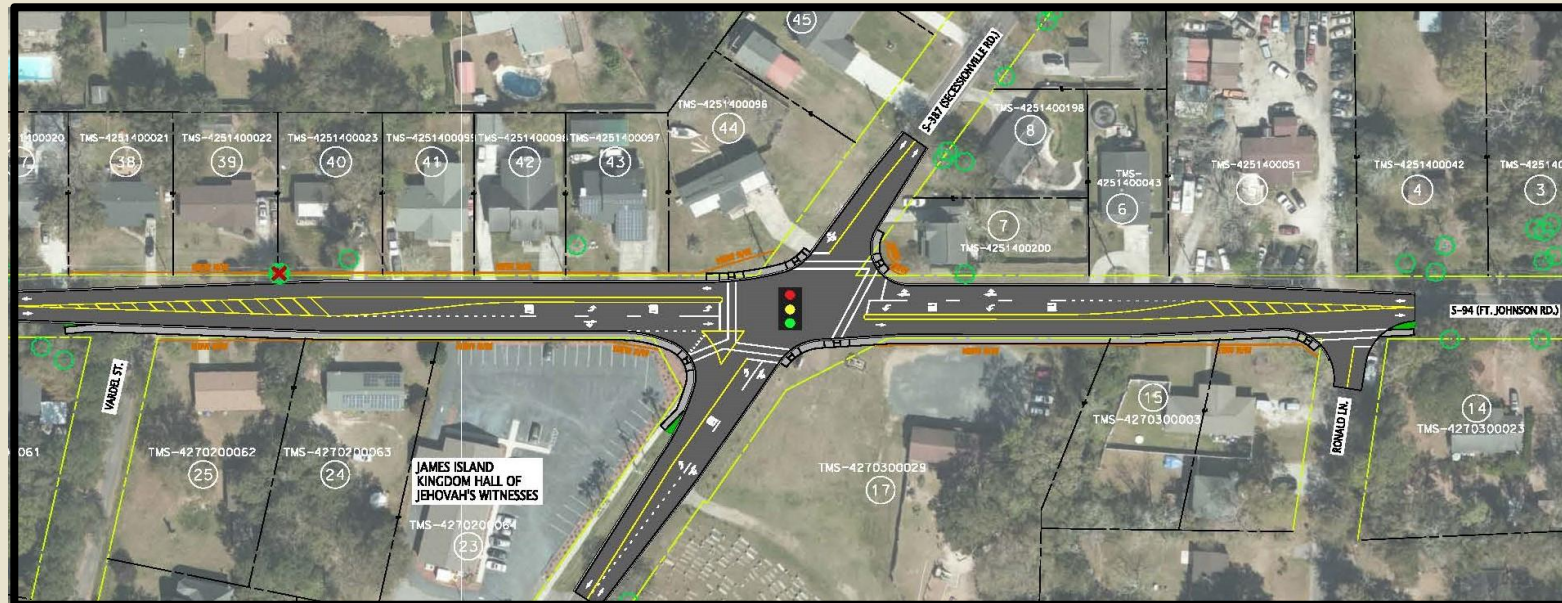
The project team assessed ROW, grand tree impacts, properties, and projected traffic impacts. A traffic signal is the preferred design.

Status:

Currently in permitting phase and Right of Way acquisition.

Schedule:

Construction anticipated to start this summer pending Dominion moving their transmission poles in a timely manner.



DILLS BLUFF SIDEWALK PHASE 3

Funding:

CTC

Scope:

Installation of 1,620 feet of new five-foot asphalt sidewalk along Dills Bluff from Seaside Lane to Condon Drive.

Status:

Working with Town to make utility updates to the plans and add handrails to drawings.

Schedule:

Tentatively out for bid 3rd Quarter 2022



CITY GOLF COURSE CROSSING AND SIDEWALK CONNECTION

Funding:

CTC

Scope:

The City Municipal Golf Course project consists of evaluating a HAWK signal (stoplight for pedestrians to cross) with the City extending existing sidewalk along Maybank to the crossing.

Status:

Traffic study under review by City of Charleston and SCDOT.



FLEMING ROAD
SIDEWALK

Funding:

CTC

Scope:

Fleming Road Sidewalk project will extend from Maybank Highway to Standard Way.

Status:

Survey and environmental evaluation underway. Preliminary plans will follow.



RURAL ROADS PROGRAM

Donnie and Rafeal Lane

- Awaiting permit comments

Arsburn Road

Site plan review package in review

- Moving through permitting phase

Jeff Gailliard Lane

- Right of way acquisition is underway.
- Signatures are being secured for deeds and plats.

Rosebush Lane

- Preliminary Plans in progress



LIGHTHOUSE ROAD SIDEWALK AND DRAINAGE IMPROVEMENTS

Funding

TST

Scope

Installation of approximately 700 feet of new variable width asphalt path and approximately 260 feet of new 5 foot wide concrete sidewalk along the west side of Lighthouse Boulevard (S-1149) from Fort Johnson Road (S-94) to Brigantine Drive (S-1484). The project shall also consist of installation of a drainage system along the east side of the road.

Status

Sidewalk has been constructed; time extension has been given for drainage improvements to be completed pending AT&T utility relocation.



RESURFACING AND PRESERVATION PROJECTS ON JAMES ISLAND FY 2020-2021 PLANS

CTC 2020 Resurfacing (Finishing up Punchlist)

- ANCHOR RD
- ARBORWOOD DR
- BLOCKADE LN
- BREAKWATER CT
- CABOT ST
- CAPERTON WAY
- CARMEL DR
- COVEY LN
- CRAB WALK
- CRESTWOOD PL
- DEVONS AV
- DOVE RUN DR
- DOWNWOOD PL
- ELLISON RUN
- FIDDLE WAY
- FORT SUMTER DR
- GODBER ST
- GREGG DR
- KENTWOOD CIR
- KINGSWOOD DR
- LAKEFRONT DR
- LA ROCHE ST
- MAPLETON AV
- MELLOWOOD PL
- MIKELL DR
- MOORING DR
- OAKFIELD DR
- OAK TURN RD
- OLD BATTERY CIR
- PENWOOD PL
- REFUGE RUN
- RENWOOD DR
- RIPLEY DR
- SEA EAGLE WATCH
- SEABASS COVE
- SEDGE RD
- SLOAN DR
- STARWOOD CT
- TEAL MARSH RD
- TERNS NEST CT
- TERNS NEST RD
- TIDAL CREEK COVE
- TRAVERS CT
- TRAVERS DR
- WADING HERON RD
- WIGEON LN
- WILD WING LN
- WINSLOW DR
- WOODSIDE DR

RESURFACING AND PRESERVATION PROJECTS ON JAMES ISLAND FY 2020-2021 PLANS

TST 2020 Rejuvenator (Project Complete)

- AUBREY DR
- AYERS DR
- BATTALION DR
- BATTERY ISLAND DR
- BELLWOOD RD
- BONHAM DR
- BOYCE LANE
- BRADHAM RD
- BRUCE ST
- CAROL ST
- CATALINA DR
- DOWNER DR
- DUVALL ST
- ERMERSON ST
- EVANS RD
- FORT PERMBERTON DR
- GILMORE CT
- HANCKEL ST
- HONEYSUCKLE LN
- IVY ISLE DR
- JEB STUART RD
- LEBBY ST
- LONGSTREET DR
- NABORS DR
- OAKCREST DR
- OLD MILITARY RD
- PAULINE AVE
- PAW PAW PL
- PAW PAW ST
- PRESTON RD
- RITTER DR
- ROBERT E LEE BLVD
- SEXTON DR
- SHOREHAM RD
- SILVER LEAF CIR
- SUTTON ST
- SWEETGRASS CREEK RD
- TRAPIER DR
- WADE HAMPTON DR
- WALLACE DR
- WOODLAND SHORES RD

RESURFACING AND PRESERVATION PROJECTS ON JAMES ISLAND FY 2020-2021 PLANS

TST 2021 Resurfacing (Currently Under Construction)

- ASHWORTH LN
- AYLSFORD CT
- BASS LN
- BILTMORE DR
- CEDAR HILL RD
- CENTER VILLA LN
- CHESIRE DR
- CLAM SHELL ROW
- COMMERCIAL ROW
- CONCH CORNER
- DRIFTWOOD DR
- E WIMBLEDON DR
- ENCAMPMENT CT
- FARMINGTON RD
- FIELDS CIR
- FORDE ROW
- GUNPOWDER CT
- HILLMAN RD
- HONEYSUCKLE LN
- KITTREDGE DR
- LANCASHIRE ST
- LANDSDOWNE DR
- LONDON DR
- MEANDER ROW
- N MAYFLOWER DR
- NORFOLK DR
- OYSTER CORNER
- OYSTER POINT ROW
- PITTSFORD CIR
- POWETS CORNER
- RIVERS POINT ROW
- S MAYFLOWER DR
- SAXONY DR
- TURKEY PEN RD
- VALLEY RD
- W WIMBLEDON DR
- WALSINGHAM WAY
- WATERLOO CT
- WATERLOO ST
- WIMBLEDON CT
- YORKTOWN DR

RESURFACING AND PRESERVATION PROJECTS ON JAMES ISLAND FY 2020-2021 PLANS

TST 2021 Rejuvenation Plan (Project Near Completion)

- AVENEUE B
- AVENUE A
- BEENE ST
- BERMUDA ST
- BOWEN ISLAND RD
- BRIGANTINE DR
- BROOKBANK AV
- BUCKNER ST
- CANAL ST
- CARLA ST
- CARPENTER ST
- FREER ST
- HOUGHTON DR
- INLAND AV
- JEFFORDS ST
- JORDAN ST
- KELL PL
- KEMPER AV
- LIGHTHOUSE BLVD
- LIMBAKER ST
- LINDBERG ST
- LUCKY RD
- MAXCY ST
- PATTERSON AV
- PRIESTLY ST
- RISER RD
- SALLIE ST
- SEMAHT ST
- SHORT ST
- SWINTON ST
- WITTER ST
- WOODLAND SHORES RD

THANK YOU!

QUESTIONS?



Current Charleston County CTC Projects

Project Name	Description	Funding Source	FY Year Funded	Tentative Lettings
Sweetgrass Basket Pkwy M/U Path	Town has committed a \$100,000 match towards construction; Recommend funding design and partially fund of construction with intention of coming back next year to cover carry over needs of approximately \$91k.	CTC	2022	4Q 2022
Northwood's Boulevard Sidewalk	Installation of sidewalk from Ashley Phosphate to the existing sidewalk segment at the entrance of Northwoods Mall at Rivers Avenue.	CTC	2015	2Q 2022
Savage Road Sidewalk	Installation of sidewalk on the west side of Savage Road from Etiwan Street to the first Castlewood Boulevard intersection, and from the second Castlewood intersection to Henry Tecklenburg Drive.	CTC	2011	2Q 2202
East Coast Greenway Phase 2	Recreational trail from East Coast Greenway Phase II to Doar Road. This trail will become part of the East Cooper Trail system and has been developed and planned by Awendaw. Awendaw will construct and maintain the trail, the county is providing funding.	CTC	2022	TBD
Camp Road Sidewalk and Riverland Drive Multi-Use Path	Construction of sidewalk on south side of Camp Road and of a multi-use path along Riverland Drive from the Camp/Riverland intersection to Lowcountry Senior Center. Project has \$860,000 in CHATS TAP funding and therefore must go through the NEPA process.	CTC	2016	1st Quarter – 22
Rockland Avenue Improvements	Rocking of a dirt road.	CTC	2021	1st Quarter – 22
Sam King Road Improvements	Rocking the first 500 feet of Sam King Road from Toogoodoo Road.	CTC	2021	1st Quarter – 22
Ashley Avenue Drainage	Drainage improvements along E. Ashley Ave from 2nd to 6th Street; new outfall required along 6th Street.	CTC	2015	1st Quarter – 22
International Boulevard at Tanger Outlet Boulevard	Installing right turn lane on International Boulevard to Tanger Outlet Boulevard.	CTC	2020	1st Quarter – 22
Northside Drive Sidewalk	Installation of sidewalk on Northside Drive from Norwalk Drive to Ashley Phosphate.	CTC	2018	1st Quarter – 22
Old Towne Road Bike and Pedestrian Improvements	Construction of a multi-use path along Old Towne Road connecting to Donahue Drive to the CC Park entrance.	CTC	2021	1st Quarter – 22
Scotia Street Drainage	Drainage improvements on Scotia and Baker Street.	CTC	2016	1st Quarter – 22
Sea Island Community Sidewalk	Sidewalk on Maybank Highway from Sea Island Community to Main Road.	CTC	2019	1st Quarter – 22
Slidel Street Paving	Paving a gravel road.	CTC	2021	1st Quarter – 22
Sol Legare Sidewalk	Funding to begin community engagement in efforts to develop cost feasible concepts for a sidewalk from Folly Road to the Community Center.	CTC	2022	1st Quarter – 22
Bethel AME Church Turn Lane	Installation of a left turn lane on US 17.	CTC	2021	1st Quarter – 22
Sanders and Halfshell Sidewalk	Install sidewalk on Sanders Ave to connect C.E. Williams middle school and halfshell Ln	CTC	2021	1st Quarter – 22
Sanders Ave Drainage	Improve drainage on road so that it is passable during heavy rains by installing french drain system along Sanders Ave.	CTC	2022	1st Quarter – 22
South Rhett at Bexley Intersection Study	Study to identify intersection safety improvements at six point intersection	CTC	2022	1st Quarter – 22
Dills Bluff Sidewalk Phase 3	Installation of 1,620 feet of new five foot asphalt sidewalk along Dills Bluff from Seaside Lane to Condon Drive. Town has committed a match of \$174,570 to cover total construction cost of \$380,000.	CTC	2022	1st Quarter – 22
Mount Pleasant Area Pedestrian Upgrades	Improve pedestrian access and safety at two signalized intersections.	CTC	2022	1st Quarter – 22
Pandora Drive and Pandora Drive Speed Humps	Installation of six speed humps along Pandora Drive and Ponderosa Drive	CTC		1st Quarter – 22
City Golf Course Crossing and Sidewalk Connection	City has committed \$50,0000 Match towards construction; recommend funding design only to see if hawk is warranted.	CTC	2022	4 th Quarter 2022

Cottingham Drive Sidewalk	Installation of sidewalk on the west side of Cottingham Drive, from Frontage Street to its second intersection with Pelzer Drive.	CTC	2019	2023
Fleming Road Sidewalk	Install 675' of new 5 foot concrete sidewalk along Fleming Road; city has committed \$100k match.	CTC	2022	3Q 2022
International Boulevard Pedestrian Bridge	Replace existing wood pedestrian bridge between Centre Pointe Drive and the I-526 interchange with a steel bridge.	CTC	2021	2Q 2022
Maybank Highway and Woodland Shores Road Complete Streets Project	Installation of pedestrian crossing on Maybank Highway at Pour House/The Terrace Plaza and a sidewalk along Maybank Highway/Woodland Shores Road.	CTC	2020	4Q 2022
Maybank Hwy Mid-Block Crossing/Woodland Shores Road Sidewalk	Installation of pedestrian crossing on Maybank Highway at Pour House/The Terrace Plaza and a sidewalk along Maybank Highway/Woodland Shores Road.	CTC	2020	4Q 2022
Riverland Drive M/U Path	Recommend funding design	CTC	2022	2 nd Quarter 2022
Lexington Drive at All American Boulevard Mini-Roundabout	Construction of a mini-roundabout.	CTC	2021	3Q 2022
Central Park Culvert Replacement	Installation of a box culvert to address drainage issues at James Island Creek.	CTC	2021	Summer 2024
Northside Drive Sidewalk	Installation of sidewalk on Northside Drive from Norwalk Drive to Ashley Phosphate.	CTC	2018	2Q 2022

Current Charleston County TST Projects

Project Name	Description	Funding Source	Funding Category	FY Year Funded	Tentative Lettings
Andros Road	Paving of Andros Road.	TST Allocation	2021 TST Rural Roads	2021	4Q 2022
Charles Brown Road	Paving of Charles Brown.	TST Allocation	2021 TST Rural Roads	2021	2Q 2022
Granite Road	Paving of Granite Road.	TST Allocation	2020 TST Rural Roads	2021	4Q 2022
Jeff Gaillard Lane	Paving of a dirt road.	TST Allocation	2018 TST Rural Roads	2021	4Q 2022
Lincolnvile Road Sidewalk Extension (S-10-881)	Extension of sidewalk 940'.	TST Allocation	Bike/Pedestrian	2022	2023
Station 22.5 (S-199) Street Improvements	Installation of lane delineators.	TST Allocation	Intersection	2022	On Hold
Conquest Avenue Paving	Paving 750 feet of Conquest Avenue from Middle Street to Station 9 with permeable pavement.	TST Allocation	Local Paving	2021	4Q 2022
East Bay Street Sidewalk	Installation of sidewalk from Charlotte Street to existing sidewalk on 515 East Bay St. with ped ramp at northwest corner of Charlotte and East Bay with a crosswalk crossing Charlotte St. (Preliminary Plan phase.)	TST Allocation	Bike/Pedestrian	2022	4Q 2022
Stocker Drive/Chadwick Drive and Savannah Highway	Intersection improvements bike/pedestrian safety and traffic flow.	TST Allocation	Intersection	2021	3Q 2022
East Nash Street Paving	Paving of a dirt road.	TST Allocation	Local Paving	2021	2Q 2022
Mason Street Paving	Paving of a dirt road.	TST Allocation	Local Paving	2021	2Q 2022
Highway 41 Corridor Improvements	Widening of Highway 41 from US 17 to the Wando Bridge; including proposed intersection improvements along SC41 and along US 17 and a new parkway between SC41 and Park West Blvd.	2016 TST	Featured Project	2016	2025
Highway 41 Corridor Interim Improvements	Intersection modifications at SC-41 at US-17 and SC41 at Joe Rouse Rd	2016 TST	Featured Project	2016	2Q 2022
Medical Plaza Drive at US 78	Add a right turn lane from US78 Eastbound onto the western end of Medical Plaza Drive.	2016 TST	Featured Project		2Q 2022
Northside Drive Re-alignment at Ashley Phosphate	Relocate Northside Drive to intersect with Ashley Phosphate Road across from Spa Road.	2016 TST	Featured Project	2016	2027 - On hold pending PCP
Palmetto Commerce Parkway Phase 3	Extending Palmetto Commerce Parkway from Ashley Phosphate Road to Remount Road with a four-lane roadway.	2016 TST	Featured Project	2016	2025
Phillips Community Drainage Project	Enlarging pipes and drainage canal running through the Phillips Community.	TST Allocation	Drainage	2012	4Q 2022
Shadow Lane Right Turn Lane - US 78 Improvements	Installation of a dedicated right lane onto US 78.	TST Allocation	Intersection	2019	78 improvements - May be an
US 17 at Mathis Ferry Road (US -17 & S-56)/Venning Road Phase 1 & 2	Install a right turn lane from US17 southbound onto Mathis Ferry Road, and re-assign traffic movements by re-painting lane markings on the Venning Road approach to US17.	TST Allocation	Intersection	2022	3Q 2022
US 17 at Savage Road Intersection Improvements	Improving the intersection to allow trucks to safely turn onto and off of Savage Road, and extending the right turn lane on Savage Road.	TST Allocation	Intersection	2016	3Q 2022
US 78 Improvements	Improving the intersections at the junctions of US 78, Ladson Road, and College Park Road.	2016 TST	Featured Project	2016	2027
Brewer Road	Paving Brewer Road.	TST Allocation	2020 TST Rural Roads	2021	3Q 2022
Dan Road	Paving of a dirt road.	TST Allocation	2021 TST Rural Roads	2021	4Q 2022
Derries Road	Paving of a dirt road.	TST Allocation	2021 TST Rural Roads	2021	3Q 2022
McBride Road	Paving of a dirt road.	TST Allocation	2021 TST Rural Roads	2021	3Q 2022
Rosebush (local) Lane Paving	Paving of a dirt road.	TST Allocation	Local Paving	2022	1Q 2023
Sallie Manigult Road	Paving of a dirt road.	TST Allocation	2019 TST Rural Roads	2021	3Q 2022
Central Park Road and Riverland Drive Intersection Improvements	Design and installation of painted crosswalks in each direction at the existing Central Park Rd stop sign, install a flashing light on Riverland at the crossing, add a short right turn lane with refuge on Central Park to allow traffic to turn right as cars are waiting to turn left, and construct a sidewalk/path along Riverland extending from the proposed Woodland Shores sidewalk to the Camp Road Sidewalk/Riverland Drive multi-use path	2016 TST	Featured Project	2016	Summer 2021
International Boulevard at Centre Pointe Blvd.	Extending a the right turn land from west bound Internation Boulevard onto Centre Pointe Drive.	TST Allocation	Intersection	2021	2Q 2022

Main Road Corridor: Segment A	Segment A: US 17 and Main Road Intersection & Main Road Improvements – Bees Ferry to River Road	2016 TST	See below	See below	2Q 2023
Main Road Corridor: Segment C	Segment C: Bohicket Road Improvements – Maybank Highway to Betsy Kerrison Parkway Intersection Improvements: Main Road at Maybank Highway	2016 TST	Featured Project	2016	3Q 2025
Mary Ann Point at Main Road Intersection Improvements	Improving the intersection of Mary Ann Point and Main Road.	TST Allocation	Intersection	2022	N/A
Savannah Highway Capacity Improvement	Capacity and intersection improvements within the Savannah Highway corridor between Savage Road and Magnolia Road.	2016 TST	Featured Project	2016	3Q 2023
Steamboat Landing Road	Repairing of sea wall.	TST Allocation	2018 TST Rural Roads	2021	1Q 2022
Appaloosa Road	Paving Appaloosa Road.	TST Allocation	2019 TST Rural Roads	2021	Closed
Calhoun Street - James Island Connector Intersection	Widening and intersection improvements along Calhoun Street from the James Island Connector to Gadsden Street.	TST Allocation	Intersection	2007	4Q 2022
Courtland and Dawning Roads	Paving Courtland and Dawning Roads.	TST Allocation	2020 TST Rural Roads	2021	4Q 2022
Freeman Scott	Paving a dirt road	TST Allocation	2022 TST Rural Roads	2022	3Q 2022
Hill Road	Paving a dirt road	TST Allocation	2022 TST Rural Roads	2022	4Q 2022
Kay Street	Paving Kay Street.	TST Allocation	2018 TST Rural Roads	2021	Closed
Seaman Lane Paving	Paving Seaman Lane	TST Allocation	Local Paving	2021	3Q 2022
Suzanne Steet	Paving Suzanne Street.	TST Allocation	2018 TST Rural Roads	2021	1st Quarter - 21
Ashley Hall Plantation Road Right Turn Lane Extension	Extension of existing right turn lane onto SC 61.	TST Allocation	Intersection	2019	
Ashley Hall Road(S-1210) at Sam Rittenberg Boulevard (SC 7)Intersection Improvements	Extension of two existing turn lanes on Ashley Hall Rd onto Sam Rittenberg	TST Allocation	Intersection	2022	Closed
Azalea Drive Sidewalk - Cosgrove Avenue to the Lowcountry Foodbank	Installation of sidewalk on north side of Azalea Drive from Cosgrove Avenue to Greg Mathis High school.	TST Allocation	Bike/Pedestrian	2018	4Q 2022
Country Club Road and Folly Road Pedestrian Improvements (McLeod Plantation Sidewalk on Country Club Drive, (McLeod Plantation Sidewalk on Folly Road))	Construction of approximately 630 feet of sidewalk along east side of Country Club Drive, starting at the intersection of Folly Road and ending at the mid-block crosswalk on Country Club Drive.	TST Allocation	Bike/Pedestrian	2019	1st Quarter - 21
Oceanic Street Improvements	Construction of a multi-use path from the Sk8 Park to the proposed Magnolia Development entrance.	TST Allocation	Intersection	2015	2Q 2022?
Pinkney Street Culvert Replacement Project	Drainage improvements along Pinkney Street.	TST Allocation	Drainage	2017	4 Q 2022
Slidel Street (local) Paving from Pickens Street to Town parcel.	Paving an undeveloped portion of road in Lincolnville on Slidel Street.	TST Allocation	Local Paving	2022	2Q 2022
Sol Legare Turn Lane	Installation of right turn lane on Sol Legare on Folly Road.	TST Allocation	Intersection	2019	2024?
Ashley Avenue at Congress Street	Instillation of pedestrian signals and curb bulb-outs to provide traffic calming.	TST Allocation	Intersection	2021	3q 2022
Fort Johnson Road and Camp Road Intersection Improvements	Construction of a roundabout at Fort Johnson and Camp Road.	2016 TST	Featured Project	2016	2Q 2023
Saint Phillip and Coming Street Mid-Block Crossings	Installing a signalized mid-block crossing on Saint Phillip Street and Coming Street.	TST Allocation	Bike/Pedestrian	2021	3Q 2022
Arsburn Road	Rocking of a dirt road.	TST Allocation	2021 TST Rural Roads	2021	1Q 2023
Conrad Street	Paving of a dirt road.	TST Allocation	Local Paving	2021	N/A
Donnie and Rafeal Lane	Paving roads from S. Grimball Road to Folly Road.	TST Allocation	2020 TST Rural Roads	2021	1Q 2023
Hut and Abram Roads	Aquiring ROW for Hut and Abram Road.	TST Allocation	2018 TST Rural Roads	2021	2Q 2021
Little Smith Road	Paving Little Smith Road.	TST Allocation	2021 TST Rural Roads	2021	1Q 2023
Old Military Road	Aquiring ROW for Old Military Road.	TST Allocation	2019 TST Rural Roads	2021	N/A
Raccoon Island Road	Rocking a dirt road.	TST Allocation	2020 TST Rural Roads	2021	1Q 2023

Rectory Road (local) Paving	Pave approximately 500' of a dirt road	TST Allocation	Local Paving	2022	4Q 2022
Rivers Avenue (US 52) and Eagle Landing (local) Intersection Improvements	Pavement marking and signal modifications, resurfacing, and add a pedestrian crosswalk. District 6 can offer design services to bring down costs.	TST Allocation	Intersection	2022	3Q 2022
Ashley Phosphate (S-75) and Northwoods Boulevard (local) Improvements	Restripe, add pavement marking arrows, add overhead arrow signs (to allow traffic to sort in correct lane farther back)	TST Allocation	Intersection	2022	
Branjess Drive and Viola Courts Improvements	Paving Branjess Drive from Humbert Road to Viola Court and Viola Court.	TST Allocation	Local Paving	2019	closed
Dorchester Road Widening	Widening of Dorchester Road from four to six lanes between Michaux Parkway and the county line.	2016 TST	Featured Project	2016	
Hoss Road Traffic Calming	Installation of speed hump(s) on Hoss Road.	TST Allocation	Local Paving	2021	Closed
Hwy 17 (US-17) and Seewee Road(S-584)/15 Mile Landing Road Safety Improvements	Intersection safety improvement at the intersection of Seewee Road/15 Mile Landing Road and Highway 17	TST Allocation	Intersection	2022	1Q 2023
Kit Hall Paving Project	Paving of Kit Hall Road from end of pavement to second intersection with Romain Road.	TST Allocation	Local Paving	2019	closed
Palmetto Commerce Interchange	Construction of a new interchange connecting I-26 to Weber Boulevard between US 78 and Ashley Phosphate Road.	2016 TST	Featured Project	2016	2Q 2022
Resurfacing: TST 2021	This project, located in Charleston County, shall consist of traffic control, milling, surface preparation, asphalt resurfacing, striping, concrete driveways, and associated appurtenances of various local paved roadways. The approximate total project length is 12 miles.	TST Allocation	Resurfacing		Closed
Romney Street Bike Lanes	Installing bike lanes on Romney Street from King Street to North Romeny Street.	TST Allocation	Bike/Pedestrian	2021	1Q 2023
Sunset Drive (local road) at West Ashley Greenway	Install raised crosswalk with pedestrian flashing signals at West Ashley Greenway.	TST Allocation	Bike/Pedestrian	2022	4Q 2022
Thompson Hill Road	Paving of Thompson Hill Road.	TST Allocation	Local Paving	2019	4Q 2022
Trexler Avenue Improvement	Paving of dirt road, widening to two lanes, and installation of speed humps.	TST Allocation	Local Paving	2015	1Q 2022
Ashley Avenue (S-103) at Huger Street (S-99) Intersection Improvements	Intersection safety improvements to reduce vehicle speed and enhance pedestrian safety.	TST Allocation	Intersection	2022	Study-only; no construction currently.
Cosgrove Avenue (SC-7) and Azalea Drive (S-894) Pedestrian Improvement	Signal design and construction for pedestrian upgrades.	TST Allocation	Bike/Pedestrian	2022	2 nd Quarter 2022
Courtenay Drive and Doughty Street Signal Upgrade	Installing pedestrian signals and crosswalks to improve safety.	TST Allocation	Intersection	2021	1 st Quarter 2023
Farm Quarter Road Drainage Improvements	Installing a armorflex and geoweb to stop erosion along a residential property.	TST Allocation	Drainage	2013	
New Road	includes upgrading approximately 2,800 feet of the existing road surface along New Road from Old Jacksonboro Road to Savannah Highway (US Hwy 17).	TST Allocation	Local Paving	2021	Review only; no plan for construction.
SCDOT Crosswalk Enhancements, Phase 2	700 Crosswalks Phase II (Remount and I-26 EB ramps (S-13 and I-26), Leeds Avenue and Azalea Drive (S-475 and S-894), St. Andrews Blvd and Riverdale (SC 61 & S-193), East Bay Street and Columbus Street(US-52 and S-887), Fielding Connector and Croghan Spur (SC-61 and local road) , Azalea Drive and Industrial Ave (S-894 & S-895)	TST Allocation	Bike/Pedestrian	2022	3Q 2022
Sycamore Avenue at Highway 61	Widening sidewalk on N side of SC 61 from the WA Greenway to Sycamore Avenue, installation bike/pedestrian crossing improvements at intersection of SC 61 and Sycamore, and putting sharrows on the S side of Sycamore Avenue and Battery Avenue connecting to the WA Greenway.	TST Allocation	Bike/Pedestrian	2019	3Q 2022
Adele Street	Paving of a dirt road.	TST Allocation	2021 TST Rural Roads	2021	1Q 2022
Airport Connector Road	Provide a new direct-access road to Charleston International Airport and relieve traffic congestion by providing a new connection from Dorchester Road to Montague Avenue near the Mark Clark Expressway (I-526).	2016 TST	Featured Project	2016	1Q 2024
Dorchester Road Pedestrian Upgrades	Pedestrian upgrades for Dorchester Road at I 26, Foxwood/Purcell Drive, Cross Country Road, W Hill Boulevard, Apartment Boulevard, Zucker Elementary, and Michaux Parkway.	TST Allocation	Bike/Pedestrian	2021	2Q 2022
East Grant Street (local) Paving from Railroad Ave to E. Cain Street	Pave between Railroad Avenue to East Cain Street.	TST Allocation	Local Paving	2022	1Q 2023
Folly Road Bike and Pedestrian Improvements	8' sidewalks along Folly Road from Ellis Creek to George Griffith, and restriping on Folly Road to reduce of median widths and increase bike lane widths.	2016 TST	Featured Project	2016	4Q 2022
Fort Johnson Road and Secessionville Road Intersection Improvements	Improve safety of intersection.	2016 TST	Featured Project	2016	4Q 2022
Greenwood (local) Street Paving	Pave from Pickens Street to end.	TST Allocation	Local Paving	2022	1Q 2023
Maybank Highway Improvements - Northern Pitchfork	Construction of a new road way connecting Maybank Highway to River Road. Phase 3: Construction of a new road connecting Maybank highway at fenwick hall allee to river road.	2006 TST	Bonded	2006	

North Bridge Bike/Pedestrian Improvements Feasibility Study	Study focused on developing a plan for a safe and equitable crossing of the Ashley River and connecting the two communities. The study is considering options that connect to existing and proposed bike and pedestrian infrastructure on both sides of the river.	TST Allocation	Bike/Pedestrian	2021	4Q 2024
Old Towne District Transportation Improvements	Intersection improvements at Orange Grove Road and Sam Rittenberg, bike and pedestrian improvements throughout the corridor, and improvements to traffic flow.	TST Allocation	Intersection	2007	4Q 2023
Otranto Road and Deerwood Drive Intersection	Aligning the north leg of Deerwood Drive with the south leg at the intersection of Otranto Road.	TST Allocation	Intersection	2021	1Q 2022
SCDOT Crosswalk Enhancements	Dorchester Road pedestrian upgrades plus Spruill Avenue at Buist Avenue, River Avenue at McMillan Avenue, Carner Avenue at Burton Lane, Folly Road at Fort Johnson Road.	TST Allocation	Bike/Pedestrian	2021	2Q 2022
Bluebird Rd	Paving of Bluebird Road.	TST Allocation	2019 TST Rural Roads	2021	On Hold
IOP (SC-517) Connector Restriping	Restripe improvements from Riviera Drive to Rifle Range Road	TST Allocation	Local Paving	2022	Q2 2022
Mercury (local) Road Paving	Pave 580 feet of Mercury Road from the intersection with Hamlin Road to the existing turn around at the end of Mercury Road.	TST Allocation	Local Paving	2022	4Q 2022
Ashley River Crossing - FUNDING ONLY	Construction of a standalone bicycle/pedestrian crossing to connect the West Ashley Greenway and Folly Road/Windermere Drive.	TST Allocation	Bike/Pedestrian	2009	TBD
Bees Ferry Road at Sanders Road Improvements	Intersection and signal improvements.	TST Allocation	Intersection	2019	2nd Quarter - 21
Honeyhill Road	Rocking the extension of Honeyhill Road.	TST Allocation	Public Works	2021	Funding Only
Snowden Community Sidewalk (S-1524)	Installation of 1,060 feet of new sidewalk from the intersection of Egypt Rd and Alston Street, along Alston Street, and terminating at the intersection of Maggie Road and Snowden Road.	TST Allocation	Bike/Pedestrian	2022	2023

Recently Completed and Current Pavement Management Projects

Road Name	Project
ACACIA ST	CTC 2020 Resurfacing
ARBORWOOD DR	CTC 2020 Resurfacing
AUSTIN AV	CTC 2020 Resurfacing
BIRDIE GARRETT ST	CTC 2020 Resurfacing
BRICKYARD RD	CTC 2020 Resurfacing
BUR CLARE DR	CTC 2020 Resurfacing
CABOT ST	CTC 2020 Resurfacing
CALIFF AV	CTC 2020 Resurfacing
CAPERTON WAY	CTC 2020 Resurfacing
CARMEL DR	CTC 2020 Resurfacing
COLLETON DR	CTC 2020 Resurfacing
COVEY LN	CTC 2020 Resurfacing
CRAB WALK	CTC 2020 Resurfacing
CRESTWOOD PL	CTC 2020 Resurfacing
CROWN AV	CTC 2020 Resurfacing
CULBERTSON DR	CTC 2020 Resurfacing
DELANO ST	CTC 2020 Resurfacing
DELOACH ST	CTC 2020 Resurfacing
DEVONS AV	CTC 2020 Resurfacing
DOSHER AV	CTC 2020 Resurfacing
DOVE RUN DR	CTC 2020 Resurfacing
DOWNWOOD PL	CTC 2020 Resurfacing
ELLISON RUN	CTC 2020 Resurfacing
FICKLING HILL RD	CTC 2020 Resurfacing
FIDDLE WAY	CTC 2020 Resurfacing
FORT SUMTER DR	CTC 2020 Resurfacing
FRANKLIN ST	CTC 2020 Resurfacing
GREENBAY DR	CTC 2020 Resurfacing
GREGG DR	CTC 2020 Resurfacing
HABITAT BLVD	CTC 2020 Resurfacing
HENRY TECKLENBURG DR	CTC 2020 Resurfacing
HILT ST	CTC 2020 Resurfacing
JAMAICA DR	CTC 2020 Resurfacing
JASPER ST	CTC 2020 Resurfacing
JUNIPER ST	CTC 2020 Resurfacing
KENTWOOD CIR	CTC 2020 Resurfacing
KINGSWOOD DR	CTC 2020 Resurfacing
KIRKLEES ABBEY DR	CTC 2020 Resurfacing
LAKEFRONT DR	CTC 2020 Resurfacing
LILAC AV	CTC 2020 Resurfacing
LITTLEJOHN DR	CTC 2020 Resurfacing
LORD ASHLEY DR	CTC 2020 Resurfacing
LUDWELL ST	CTC 2020 Resurfacing

MAPLETON AV	CTC 2020 Resurfacing
MARGINAL ST	CTC 2020 Resurfacing
MARIETTA ST	CTC 2020 Resurfacing
MELLOWOOD PL	CTC 2020 Resurfacing
OAK TURN RD	CTC 2020 Resurfacing
OAKRIDGE DR	CTC 2020 Resurfacing
ODESSA ST	CTC 2020 Resurfacing
OLD BATTERY CIR	CTC 2020 Resurfacing
ORCHID AV	CTC 2020 Resurfacing
PALMETTO COMMERCE PKWY	CTC 2020 Resurfacing
PARAMOUNT DR	CTC 2020 Resurfacing
PASTOR DR	CTC 2020 Resurfacing
PATTON AV	CTC 2020 Resurfacing
PEACE ST	CTC 2020 Resurfacing
PENWOOD PL	CTC 2020 Resurfacing
PEONIE ST	CTC 2020 Resurfacing
PRIMROSE AV	CTC 2020 Resurfacing
PRINCE JOHN DR	CTC 2020 Resurfacing
RAINBOW RD	CTC 2020 Resurfacing
REFUGE RUN	CTC 2020 Resurfacing
RENWOOD DR	CTC 2020 Resurfacing
RIPLEY DR	CTC 2020 Resurfacing
ROPEMAKERS LN	CTC 2020 Resurfacing
SEA EAGLE WATCH	CTC 2020 Resurfacing
SEABASS COVE	CTC 2020 Resurfacing
SEDGE RD	CTC 2020 Resurfacing
SLOAN DR	CTC 2020 Resurfacing
SPUR ST	CTC 2020 Resurfacing
STAFFORDSHIRE DR	CTC 2020 Resurfacing
STARWOOD CT	CTC 2020 Resurfacing
TAMARACK ST	CTC 2020 Resurfacing
TARLETON DR	CTC 2020 Resurfacing
TEAL MARSH RD	CTC 2020 Resurfacing
TED AV	CTC 2020 Resurfacing
TERNS NEST CT	CTC 2020 Resurfacing
TERNS NEST RD	CTC 2020 Resurfacing
TIDAL CREEK COVE	CTC 2020 Resurfacing
TRAVERS CT	CTC 2020 Resurfacing
TRAVERS DR	CTC 2020 Resurfacing
TYNTE ST	CTC 2020 Resurfacing
VIOLET AV	CTC 2020 Resurfacing
WADING HERON RD	CTC 2020 Resurfacing
WHALEY WAY	CTC 2020 Resurfacing
WHITNEY DR	CTC 2020 Resurfacing
WIGEON LN	CTC 2020 Resurfacing
WILD WING LN	CTC 2020 Resurfacing
WINSLOW DR	CTC 2020 Resurfacing

WOODSIDE DR	CTC 2020 Resurfacing
ANCHOR RD	CTC 2020 Resurfacing
APOLLO RD	CTC 2020 Resurfacing
BLOCKADE LN	CTC 2020 Resurfacing
BREAKWATER CT	CTC 2020 Resurfacing
COLYEM RD	CTC 2020 Resurfacing
GODBER ST	CTC 2020 Resurfacing
LA ROCHE ST	CTC 2020 Resurfacing
LEMS BLUFF PLANTATION ROAD	CTC 2020 Resurfacing
LOLANDRA AV	CTC 2020 Resurfacing
MAYLEN RD	CTC 2020 Resurfacing
MIKELL DR	CTC 2020 Resurfacing
MOORING DR	CTC 2020 Resurfacing
OAKFIELD DR	CTC 2020 Resurfacing
RADIO RD	CTC 2020 Resurfacing
WEDGE PARK RD	CTC 2020 Resurfacing
CHAPLINS LANDING RD	CTC 2020 Scrub Cape Pilot
GIBSON RD	CTC 2020 Scrub Cape Pilot
SHARK HOLE RD	CTC 2020 Scrub Cape Pilot
CADDIN RD	CTC 2021 Resurfacing
CASSEY ST	CTC 2021 Resurfacing
CROSSGATE BLVD	CTC 2021 Resurfacing
DAVISON RD	CTC 2021 Resurfacing
DRUM ST	CTC 2021 Resurfacing
E PINCKNEY ST	CTC 2021 Resurfacing
E THOMAS ST	CTC 2021 Resurfacing
LADY ST	CTC 2021 Resurfacing
MURRAY BLVD	CTC 2021 Resurfacing
N OAKRIDGE CIR	CTC 2021 Resurfacing
OLD TEA FARM RD	CTC 2021 Resurfacing
PINE HILL RD	CTC 2021 Resurfacing
PINEHURST ST	CTC 2021 Resurfacing
RUTLEDGE RD	CTC 2021 Resurfacing
S OAKRIDGE CIR	CTC 2021 Resurfacing
SELMA ST	CTC 2021 Resurfacing
W PINE ST	CTC 2021 Resurfacing
WINCHESTER ST	CTC 2021 Resurfacing
ADONIS AV	North Charleston 2020 Resurfacing
ALAMO ST	North Charleston 2020 Resurfacing
ARANT ST	North Charleston 2020 Resurfacing
BEXLEY ST	North Charleston 2020 Resurfacing
CAMDEN ST	North Charleston 2020 Resurfacing
COLIE MORSE LN	North Charleston 2020 Resurfacing
CONSTITUTION AV	North Charleston 2020 Resurfacing
CRAWFORD ST	North Charleston 2020 Resurfacing
DEAS HILL LN	North Charleston 2020 Resurfacing
DELLWOOD AV	North Charleston 2020 Resurfacing

DRAPER ST	North Charleston 2020 Resurfacing
EBERLY AV	North Charleston 2020 Resurfacing
ELLER ST	North Charleston 2020 Resurfacing
EXETER ST	North Charleston 2020 Resurfacing
GAFFNEY AV	North Charleston 2020 Resurfacing
HATFIELD ST	North Charleston 2020 Resurfacing
HIGHLAND TERRACE DR	North Charleston 2020 Resurfacing
HYDE AV	North Charleston 2020 Resurfacing
JOHNSON LN	North Charleston 2020 Resurfacing
KENNETH DR	North Charleston 2020 Resurfacing
KIRKPATRICK LN	North Charleston 2020 Resurfacing
LACROSS RD	North Charleston 2020 Resurfacing
MARATHON CT	North Charleston 2020 Resurfacing
MAWOOD AV	North Charleston 2020 Resurfacing
MIDLAND DR	North Charleston 2020 Resurfacing
N ARCO LN	North Charleston 2020 Resurfacing
N JIMTOWN DR	North Charleston 2020 Resurfacing
NANTUCKETT AV	North Charleston 2020 Resurfacing
NORTH PARK BLVD	North Charleston 2020 Resurfacing
NORTH PARK LN	North Charleston 2020 Resurfacing
NOVA CT	North Charleston 2020 Resurfacing
PITTMAN ST	North Charleston 2020 Resurfacing
PROCTOR ST	North Charleston 2020 Resurfacing
RANGER DR	North Charleston 2020 Resurfacing
S KENWOOD DR	North Charleston 2020 Resurfacing
SOUTHRAIL RD	North Charleston 2020 Resurfacing
STAR DR	North Charleston 2020 Resurfacing
TERRACE DR	North Charleston 2020 Resurfacing
TUXBURY LN	North Charleston 2020 Resurfacing
VILLAGE ALY	North Charleston 2020 Resurfacing
W JIMTOWN DR	North Charleston 2020 Resurfacing
ANNA KNAPP BLVD	Town of Mount Pleasant 2020 Microsurfacing
CAROLINA PARK BLVD	Town of Mount Pleasant 2020 Microsurfacing
GENERAL INCLUSIONS	Town of Mount Pleasant 2020 Microsurfacing
GREY MARSH RD	Town of Mount Pleasant 2020 Microsurfacing
LOWCOUNTRY BLVD	Town of Mount Pleasant 2020 Microsurfacing
MARKET CENTER BLVD	Town of Mount Pleasant 2020 Microsurfacing
MAZZY LN	Town of Mount Pleasant 2020 Microsurfacing
MIDTOWN AV	Town of Mount Pleasant 2020 Microsurfacing
PORCHERS BLUFF RD	Town of Mount Pleasant 2020 Microsurfacing
S SHELMORE BLVD	Town of Mount Pleasant 2020 Microsurfacing
SOUTH MORGANS POINT RD	Town of Mount Pleasant 2020 Microsurfacing
WATERMARK BLVD	Town of Mount Pleasant 2020 Microsurfacing
Alexandra Road *	Town of Mount Pleasant 2020 Rejuvenation Plan
Bridge Point Circle	Town of Mount Pleasant 2020 Rejuvenation Plan
Fiddlers Point Lane	Town of Mount Pleasant 2020 Rejuvenation Plan
Harbour Watch Court	Town of Mount Pleasant 2020 Rejuvenation Plan

Harbour Watch Way	Town of Mount Pleasant 2020 Rejuvenation Plan
Prince Ferry Lane	Town of Mount Pleasant 2020 Rejuvenation Plan
Gannett Rd	Town of Mount Pleasant 2020 Rejuvenation Plan
Wood Ibis Rd	Town of Mount Pleasant 2020 Rejuvenation Plan
Fiddlers Den Court	Town of Mount Pleasant 2020 Rejuvenation Plan
Fiddlers Lake Court	Town of Mount Pleasant 2020 Rejuvenation Plan
Fiddlers Marsh Drive	Town of Mount Pleasant 2020 Rejuvenation Plan
Two Rivers Drive	Town of Mount Pleasant 2020 Rejuvenation Plan
Wando Place Drive	Town of Mount Pleasant 2020 Rejuvenation Plan
Stucco Lane	Town of Mount Pleasant 2020 Rejuvenation Plan
Tupelo Bay Drive	Town of Mount Pleasant 2020 Rejuvenation Plan
Bloomfield Drive	Town of Mount Pleasant 2020 Rejuvenation Plan
Cotillion Place	Town of Mount Pleasant 2020 Rejuvenation Plan
Ginglis Way	Town of Mount Pleasant 2020 Rejuvenation Plan
Glen Erin Drive	Town of Mount Pleasant 2020 Rejuvenation Plan
Glen Lake Court	Town of Mount Pleasant 2020 Rejuvenation Plan
Hatteras Sound	Town of Mount Pleasant 2020 Rejuvenation Plan
Lavalier Square	Town of Mount Pleasant 2020 Rejuvenation Plan
Lookout Pointe	Town of Mount Pleasant 2020 Rejuvenation Plan
Veron Place	Town of Mount Pleasant 2020 Rejuvenation Plan
Woodland Pointe Place	Town of Mount Pleasant 2020 Rejuvenation Plan
Annie Laura Lane	Town of Mount Pleasant 2020 Rejuvenation Plan
Caisa Cr	Town of Mount Pleasant 2020 Rejuvenation Plan
Penderlee Ct	Town of Mount Pleasant 2020 Rejuvenation Plan
Primus Rd	Town of Mount Pleasant 2020 Rejuvenation Plan
Blue Point Road	Town of Mount Pleasant 2020 Rejuvenation Plan
Fort Palmetto Circle	Town of Mount Pleasant 2020 Rejuvenation Plan
Midden Drive	Town of Mount Pleasant 2020 Rejuvenation Plan
Red Tide Road	Town of Mount Pleasant 2020 Rejuvenation Plan
Arundel Place	Town of Mount Pleasant 2020 Rejuvenation Plan
Crowfield Lane	Town of Mount Pleasant 2020 Rejuvenation Plan
Davant Circle	Town of Mount Pleasant 2020 Rejuvenation Plan
Kingston Lane	Town of Mount Pleasant 2020 Rejuvenation Plan
Middleburg Lane	Town of Mount Pleasant 2020 Rejuvenation Plan
Mount Royall Drive	Town of Mount Pleasant 2020 Rejuvenation Plan
Quinby Court	Town of Mount Pleasant 2020 Rejuvenation Plan
Trimbleston Place	Town of Mount Pleasant 2020 Rejuvenation Plan
Twickenham Place	Town of Mount Pleasant 2020 Rejuvenation Plan
Wild Horse Lane	Town of Mount Pleasant 2020 Rejuvenation Plan
Plantation View Lane	Town of Mount Pleasant 2020 Rejuvenation Plan
Giles Lane	Town of Mount Pleasant 2020 Rejuvenation Plan
Max Lane	Town of Mount Pleasant 2020 Rejuvenation Plan
Caspian Court	Town of Mount Pleasant 2020 Rejuvenation Plan
Cormorant Court	Town of Mount Pleasant 2020 Rejuvenation Plan
Moss Spring Rd *	Town of Mount Pleasant 2020 Rejuvenation Plan
Park West Blvd *	Town of Mount Pleasant 2020 Rejuvenation Plan
Mermentau Street	Town of Mount Pleasant 2020 Rejuvenation Plan

Menhaden Lane	Town of Mount Pleasant 2020 Rejuvenation Plan
Redfish Circle	Town of Mount Pleasant 2020 Rejuvenation Plan
Salt Flat Lane	Town of Mount Pleasant 2020 Rejuvenation Plan
Sheepshead Lane	Town of Mount Pleasant 2020 Rejuvenation Plan
Stratton Place	Town of Mount Pleasant 2020 Rejuvenation Plan
Tidal Flat Circle	Town of Mount Pleasant 2020 Rejuvenation Plan
Grey Marsh Road	Town of Mount Pleasant 2020 Rejuvenation Plan
Jacana Court	Town of Mount Pleasant 2020 Rejuvenation Plan
Kingsfield St	Town of Mount Pleasant 2020 Rejuvenation Plan
Krait Court	Town of Mount Pleasant 2020 Rejuvenation Plan
Lamina Court	Town of Mount Pleasant 2020 Rejuvenation Plan
Trumpington St	Town of Mount Pleasant 2020 Rejuvenation Plan
Banning St *	Town of Mount Pleasant 2020 Rejuvenation Plan
Banning Street *	Town of Mount Pleasant 2020 Rejuvenation Plan
Bayden Bridge Ln	Town of Mount Pleasant 2020 Rejuvenation Plan
Bourne Crossing	Town of Mount Pleasant 2020 Rejuvenation Plan
Bryson Lane	Town of Mount Pleasant 2020 Rejuvenation Plan
Crosstree Lane	Town of Mount Pleasant 2020 Rejuvenation Plan
Maidstone Dr	Town of Mount Pleasant 2020 Rejuvenation Plan
Orion Lane	Town of Mount Pleasant 2020 Rejuvenation Plan
Wilkes Way	Town of Mount Pleasant 2020 Rejuvenation Plan
Bolden Drive	Town of Mount Pleasant 2020 Rejuvenation Plan
Carolina Park Boulevard	Town of Mount Pleasant 2020 Rejuvenation Plan
Goodwater Street	Town of Mount Pleasant 2020 Rejuvenation Plan
Millpond Lane	Town of Mount Pleasant 2020 Rejuvenation Plan
Entrance	Town of Mount Pleasant 2020 Rejuvenation Plan
Gulf Drive	Town of Mount Pleasant 2020 Rejuvenation Plan
John Bartrum Place	Town of Mount Pleasant 2020 Rejuvenation Plan
Max Lane (Wetland)	Town of Mount Pleasant 2020 Rejuvenation Plan
Kindlewood Drive	TST 2020 Onyx
Logwood Drive	TST 2020 Onyx
Sprig Court	TST 2020 Onyx
Sapling Court	TST 2020 Onyx
Peatwood Drive	TST 2020 Onyx
Spencer Woods Road	TST 2020 Onyx
Pimmit Place	TST 2020 Onyx
Haymont Lane	TST 2020 Onyx
ADAMS ST	TST 2020 Rejuvanator
ARBUTUS AV	TST 2020 Rejuvanator
AUSTIN AV	TST 2020 Rejuvanator
BEECH AV	TST 2020 Rejuvanator
BIRDIE GARRETT ST	TST 2020 Rejuvanator
BUCHANAN ST	TST 2020 Rejuvanator
COMSTOCK AV	TST 2020 Rejuvanator
COSMOPOLITAN ST	TST 2020 Rejuvanator
DAVIS ST	TST 2020 Rejuvanator
DELANO ST	TST 2020 Rejuvanator

DELAWARE AV	TST 2020 Rejuvenator
DOSHER AV	TST 2020 Rejuvenator
ECHO AV	TST 2020 Rejuvenator
FOREST AV	TST 2020 Rejuvenator
GROVELAND AV	TST 2020 Rejuvenator
HUGO AV	TST 2020 Rejuvenator
IRVING AV	TST 2020 Rejuvenator
JOPPA AV	TST 2020 Rejuvenator
KINGSWORTH AV	TST 2020 Rejuvenator
LITTLE AV	TST 2020 Rejuvenator
ODESSA ST	TST 2020 Rejuvenator
PEACE ST	TST 2020 Rejuvenator
PEONIE ST	TST 2020 Rejuvenator
WHALEY WAY	TST 2020 Rejuvenator
Marina Rd	TST 2020 Rejuvenator
Meggett Quail Road	TST 2020 Rejuvenator
Fox Dr	TST 2020 Rejuvenator
Greene Way	TST 2020 Rejuvenator
Smith Rd	TST 2020 Rejuvenator
Young St	TST 2020 Rejuvenator
Landover Rd	TST 2020 Rejuvenator
Everette St	TST 2020 Rejuvenator
Gasque St	TST 2020 Rejuvenator
Grover Rd	TST 2020 Rejuvenator
Kitford Rd	TST 2020 Rejuvenator
Mcleod Mill Road	TST 2020 Rejuvenator
Bear Swamp Rd	TST 2020 Rejuvenator
Lempesis Lane	TST 2020 Rejuvenator
W 3Rd Street	TST 2020 Rejuvenator
W Indian Avenue	TST 2020 Rejuvenator
Battalion Dr	TST 2020 Rejuvenator
Battery Island Dr	TST 2020 Rejuvenator
Old Military Rd	TST 2020 Rejuvenator
Bellwood Rd	TST 2020 Rejuvenator
Downer Dr	TST 2020 Rejuvenator
Ivy Isle Dr	TST 2020 Rejuvenator
Oakcrest Dr	TST 2020 Rejuvenator
Sexton Dr	TST 2020 Rejuvenator
Shoreham Rd	TST 2020 Rejuvenator
Silver Leaf Cir	TST 2020 Rejuvenator
Sutton St	TST 2020 Rejuvenator
Honeysuckle Ln	TST 2020 Rejuvenator
Pauline Avenue	TST 2020 Rejuvenator
Nabors Drive	TST 2020 Rejuvenator
Ayers Drive	TST 2020 Rejuvenator
Boyce Lane	TST 2020 Rejuvenator
Bruce St	TST 2020 Rejuvenator

Duvall Street	TST 2020 Rejuvenator
Gilmore Court	TST 2020 Rejuvenator
Hanckel Street	TST 2020 Rejuvenator
Lebby Street	TST 2020 Rejuvenator
Ritter Dr	TST 2020 Rejuvenator
Bonham Dr	TST 2020 Rejuvenator
Evans Rd	TST 2020 Rejuvenator
Jeb Stuart Rd	TST 2020 Rejuvenator
Longstreet Dr	TST 2020 Rejuvenator
Preston Rd	TST 2020 Rejuvenator
Robert E Lee Blvd	TST 2020 Rejuvenator
Sweetgrass Creek Rd	TST 2020 Rejuvenator
Trapier Dr	TST 2020 Rejuvenator
Wade Hampton Dr	TST 2020 Rejuvenator
Wallace Dr	TST 2020 Rejuvenator
Bradham Rd	TST 2020 Rejuvenator
Carol Street	TST 2020 Rejuvenator
Paw Paw Place	TST 2020 Rejuvenator
Paw Paw Street	TST 2020 Rejuvenator
Woodland Shores Road	TST 2020 Rejuvenator
Aubrey Dr	TST 2020 Rejuvenator
Catalina Dr	TST 2020 Rejuvenator
Emerson St	TST 2020 Rejuvenator
Fort Pemberton Dr	TST 2020 Rejuvenator
East Shore Lane	TST 2020 Rejuvenator
Northside Drive	TST 2020 Rejuvenator
South Shore Drive	TST 2020 Rejuvenator
Beechcraft Street	TST 2020 Rejuvenator
Cessna Avenue	TST 2020 Rejuvenator
Culver Avenue	TST 2020 Rejuvenator
Lockheed Street	TST 2020 Rejuvenator
Mansfield Street	TST 2020 Rejuvenator
Pebble Road	TST 2020 Rejuvenator
Piper Drive	TST 2020 Rejuvenator
Risher Street	TST 2020 Rejuvenator
Sarah Street	TST 2020 Rejuvenator
Shuttle Court	TST 2020 Rejuvenator
Stinson Drive	TST 2020 Rejuvenator
Swift Avenue	TST 2020 Rejuvenator
Braxton Av	TST 2020 Rejuvenator
Garden Street	TST 2020 Rejuvenator
Harrison Avenue	TST 2020 Rejuvenator
Hoff Avenue	TST 2020 Rejuvenator
Huntley Drive	TST 2020 Rejuvenator
Meyers Road	TST 2020 Rejuvenator
Oak Street	TST 2020 Rejuvenator
Opal Avenue	TST 2020 Rejuvenator

Sallys Aly	TST 2020 Rejuvenator
Skinner Avenue	TST 2020 Rejuvenator
Mcclain Street	TST 2020 Rejuvenator
Asbury Pl	TST 2020 Rejuvenator
Canterbury Rd	TST 2020 Rejuvenator
Elizabeth Lane W	TST 2020 Rejuvenator
West Harrison Rd	TST 2020 Rejuvenator
Albemarle Rd	TST 2020 Rejuvenator
Ophir Dr	TST 2020 Rejuvenator
Shelley Road	TST 2020 Rejuvenator
Symmes Dr	TST 2020 Rejuvenator
Benada St	TST 2020 Rejuvenator
Bender St	TST 2020 Rejuvenator
Burger St	TST 2020 Rejuvenator
Hillside Dr	TST 2020 Rejuvenator
Hillside Dr	TST 2020 Rejuvenator
Winston St	TST 2020 Rejuvenator
Carrillo Street	TST 2020 Rejuvenator
Amy Elsey Dr	TST 2020 Rejuvenator
Gardner Rd	TST 2020 Rejuvenator
Harmony St	TST 2020 Rejuvenator
Jenkins Rd	TST 2020 Rejuvenator
Jessamine Rd	TST 2020 Rejuvenator
Dowden Ct	TST 2020 Rejuvenator
Dowden St	TST 2020 Rejuvenator
Harrow St	TST 2020 Rejuvenator
Pickwick St	TST 2020 Rejuvenator
Sullivan St	TST 2020 Rejuvenator
Teague St	TST 2020 Rejuvenator
Alma St	TST 2020 Rejuvenator
Carverwood Ln	TST 2020 Rejuvenator
Ellis St	TST 2020 Rejuvenator
Frank St	TST 2020 Rejuvenator
Jackwood Ct	TST 2020 Rejuvenator
Montclair St	TST 2020 Rejuvenator
Eton Road	TST 2020 Rejuvenator
Mainchester Road	TST 2020 Rejuvenator
N Hampton Drive	TST 2020 Rejuvenator
Orange Branch Road	TST 2020 Rejuvenator
Oriel Road	TST 2020 Rejuvenator
Sussex Road	TST 2020 Rejuvenator
Dotterers Run	TST 2020 Rejuvenator
Wabeek Way	TST 2020 Rejuvenator
Poston Road	TST 2020 Rejuvenator
Idlewood Ln	TST 2020 Rejuvenator
Marshland Dr	TST 2020 Rejuvenator
Lake Myrtle Drive	TST 2020 Rejuvenator

Marsh Flower Lane	TST 2020 Rejuvenator
Morning Dove Lane	TST 2020 Rejuvenator
Summer Leaves Court	TST 2020 Rejuvenator
Sunbeam Way	TST 2020 Rejuvenator
Country Lake Court	TST 2020 Rejuvenator
Flower Creek Way	TST 2020 Rejuvenator
Forest Dew Court	TST 2020 Rejuvenator
Fox Lake Court	TST 2020 Rejuvenator
Garden Creek Road	TST 2020 Rejuvenator
Glen Oaks Court	TST 2020 Rejuvenator
N Moss Oak Lane	TST 2020 Rejuvenator
Pebble Creek Court	TST 2020 Rejuvenator
Pinehurst Avenue	TST 2020 Rejuvenator
S Moss Oak Lane	TST 2020 Rejuvenator
Wild Flower Lane	TST 2020 Rejuvenator
Willow Bend Drive	TST 2020 Rejuvenator
Winding Tree Lane	TST 2020 Rejuvenator
Idamor Drive	TST 2020 Rejuvenator
Oatly Circle	TST 2020 Rejuvenator
Three Pence Lane	TST 2020 Rejuvenator
Burnham Court	TST 2020 Rejuvenator
Haywick Court	TST 2020 Rejuvenator
Levin Court	TST 2020 Rejuvenator
Shadowmoss Parkway	TST 2020 Rejuvenator
Tayside Court	TST 2020 Rejuvenator
Cumberland Street	TST 2020 Rejuvenator
Lenwood Blvd	TST 2020 Rejuvenator
Motley Ln	TST 2020 Rejuvenator
Pinckney St	TST 2020 Rejuvenator
Pinckney St	TST 2020 Rejuvenator
Johnson St	TST 2020 Rejuvenator
N Nassau St	TST 2020 Rejuvenator
Leland St	TST 2020 Rejuvenator
Leland St	TST 2020 Rejuvenator
Troy St	TST 2020 Rejuvenator
Baker Av	TST 2020 Rejuvenator
Baker Hospital Blvd	TST 2020 Rejuvenator
Column St	TST 2020 Rejuvenator
Riverview Av	TST 2020 Rejuvenator
Riverview Av	TST 2020 Rejuvenator
Speissegger Dr	TST 2020 Rejuvenator
Charlene Dr	TST 2020 Rejuvenator
Lexington Av	TST 2020 Rejuvenator
Andreas Way	TST 2020 Rejuvenator
Covington Rd	TST 2020 Rejuvenator
Mercia Ln	TST 2020 Rejuvenator
Wyncliff Dr	TST 2020 Rejuvenator

Superior St	TST 2020 Rejuvenator
Centre Pointe Drive	TST 2020 Rejuvenator
Tanger Outlet Blvd	TST 2020 Rejuvenator
Durant Av	TST 2020 Rejuvenator
Gaillard Ln	TST 2020 Rejuvenator
Mosstree Rd	TST 2020 Rejuvenator
Bexley Street	TST 2020 Rejuvenator
Old Park Rd	TST 2020 Rejuvenator
Chateau Av	TST 2020 Rejuvenator
Chateau Av	TST 2020 Rejuvenator
Cougar Way	TST 2020 Rejuvenator
E Montague Avenue	TST 2020 Rejuvenator
Empire Av	TST 2020 Rejuvenator
Stones Alley	TST 2020 Rejuvenator
W Enterprise	TST 2020 Rejuvenator
Delta St	TST 2020 Rejuvenator
Harley St	TST 2020 Rejuvenator
James Bell Dr	TST 2020 Rejuvenator
Jury Ln	TST 2020 Rejuvenator
Prince St	TST 2020 Rejuvenator
Taylor St	TST 2020 Rejuvenator
Aldrich Av	TST 2020 Rejuvenator
Paul St	TST 2020 Rejuvenator
Spruce Blvd	TST 2020 Rejuvenator
Desmond Avenue	TST 2020 Rejuvenator
Forest Hills Drive	TST 2020 Rejuvenator
Foxwood Drive	TST 2020 Rejuvenator
Hillock St	TST 2020 Rejuvenator
Jadewood Dr	TST 2020 Rejuvenator
Knollwood Street	TST 2020 Rejuvenator
Mendelwood Drive	TST 2020 Rejuvenator
Outlook Drive	TST 2020 Rejuvenator
Ovaldale Drive	TST 2020 Rejuvenator
Popperdam Creek Drive	TST 2020 Rejuvenator
Buck Pond Rd	TST 2020 Rejuvenator
Corley Drive	TST 2020 Rejuvenator
Lowell Dr	TST 2020 Rejuvenator
Nibbs Lane	TST 2020 Rejuvenator
Nummie Court	TST 2020 Rejuvenator
Oldridge Road	TST 2020 Rejuvenator
Purcell Drive	TST 2020 Rejuvenator
Valleyview Circle	TST 2020 Rejuvenator
Warsaw Road	TST 2020 Rejuvenator
Wayfield Circle	TST 2020 Rejuvenator
Stokes Av	TST 2020 Rejuvenator
Tipson Street	TST 2020 Rejuvenator
Stafford Rd	TST 2020 Rejuvenator


North Tree Lane	TST 2020 Rejuvenator
Rock St	TST 2020 Rejuvenator
Creola Rd	TST 2020 Rejuvenator
Picardy Pl	TST 2020 Rejuvenator
Norwalk Drive	TST 2020 Rejuvenator
Sinclair Drive	TST 2020 Rejuvenator
Waltham Road	TST 2020 Rejuvenator
Wylie Drive	TST 2020 Rejuvenator
Brook Forest Drive	TST 2020 Rejuvenator
Creekstone Court	TST 2020 Rejuvenator
Jocassee Drive	TST 2020 Rejuvenator
Lake Marion Drive	TST 2020 Rejuvenator
Litchfield Drive	TST 2020 Rejuvenator
Mayfield Ct	TST 2020 Rejuvenator
Roanoke Road	TST 2020 Rejuvenator
S Waccamaw Court	TST 2020 Rejuvenator
Waccamaw Court	TST 2020 Rejuvenator
Allatoona Court	TST 2020 Rejuvenator
Blackshear Court	TST 2020 Rejuvenator
Chatuge Court	TST 2020 Rejuvenator
Elsinore Court	TST 2020 Rejuvenator
Kissemee Drive	TST 2020 Rejuvenator
Lake Moultrie Drive	TST 2020 Rejuvenator
Blitzen Court	TST 2020 Rejuvenator
Donner Avenue	TST 2020 Rejuvenator
Powell Rd	TST 2020 Rejuvenator
William Aiken Av	TST 2020 Rejuvenator
College Park Rd	TST 2020 Rejuvenator
Midview Dr	TST 2020 Rejuvenator
Artillery Dr	TST 2020 Rejuvenator
Back St	TST 2020 Rejuvenator
Station 17Th St	TST 2020 Rejuvenator
Station 18Th St	TST 2020 Rejuvenator
Hennessy St	TST 2020 Rejuvenator
Palmetto St	TST 2020 Rejuvenator
Poe Av	TST 2020 Rejuvenator
Station 15Th St	TST 2020 Rejuvenator
Point St	TST 2020 Rejuvenator
Groves Manor Court	TST 2020 Rejuvenator
Japonica Road	TST 2020 Rejuvenator
W Lakeview Drive	TST 2020 Rejuvenator
Calais Drive	TST 2020 Rejuvenator
Meadowcroft Lane	TST 2020 Rejuvenator
Old Colony Road	TST 2020 Rejuvenator
Canton Square	TST 2020 Rejuvenator
Landings Run	TST 2020 Rejuvenator
Tidal Pointe	TST 2020 Rejuvenator

Vantage Pointe	TST 2020 Rejuvenator
Wickfield Ct	TST 2020 Rejuvenator
Bonnywood Court	TST 2020 Rejuvenator
Castle Hall Road	TST 2020 Rejuvenator
Harrietta Court	TST 2020 Rejuvenator
Snowden Rd	TST 2020 Rejuvenator
Blessing Court	TST 2020 Rejuvenator
Blythwood Court	TST 2020 Rejuvenator
Comingtee Lane	TST 2020 Rejuvenator
Hallahan Court	TST 2020 Rejuvenator
Springfield Road	TST 2020 Rejuvenator
Tison Lane	TST 2020 Rejuvenator
Old Georgetown Rd	TST 2020 Rejuvenator
Atlanta Dr	TST 2020 Rejuvenator
Boston Grill Rd	TST 2020 Rejuvenator
Hamlin Beach Rd	TST 2020 Rejuvenator
MAXVILLE RD	TST 2020 Rejuvenator
THAMES RD	TST 2020 Rejuvenator
UNION RD	TST 2020 Rejuvenator
Buck Hall Rd	TST 2020 Rejuvenator
Old Georgetown Rd	TST 2020 Rejuvenator
Harvey Av	TST 2020 Rejuvenator
Seymour Avenue	TST 2020 Rejuvenator
AMBASSADOR LN	TST 2020 Resurfacing
ASHLAND DR	TST 2020 Resurfacing
ASHLEY FERRY RD	TST 2020 Resurfacing
ASSEMBLY DR	TST 2020 Resurfacing
AUTUMN LN	TST 2020 Resurfacing
BAMBOO DR	TST 2020 Resurfacing
BANBURY CT	TST 2020 Resurfacing
BANBURY RD	TST 2020 Resurfacing
BENT TWIG LN	TST 2020 Resurfacing
BISHOP DR	TST 2020 Resurfacing
BOARDMAN RD	TST 2020 Resurfacing
BRYJO PL	TST 2020 Resurfacing
CAMELOT DR	TST 2020 Resurfacing
CARSON DR	TST 2020 Resurfacing
CESTUS LN	TST 2020 Resurfacing
CHANCELLORY LN	TST 2020 Resurfacing
DAVAN DR	TST 2020 Resurfacing
EDINBURGH RD	TST 2020 Resurfacing
ELTON CT	TST 2020 Resurfacing
EXETER CT	TST 2020 Resurfacing
FAIRFAX CT	TST 2020 Resurfacing
FIDLING RD	TST 2020 Resurfacing
FOX TROT RD	TST 2020 Resurfacing
FUSELER RD	TST 2020 Resurfacing

GILMORE RD	TST 2020 Resurfacing
HASTINGS CT	TST 2020 Resurfacing
JOSHUA DR	TST 2020 Resurfacing
LONGBRANCH DR	TST 2020 Resurfacing
LUKE ST	TST 2020 Resurfacing
MARIAS CT	TST 2020 Resurfacing
MARSH CREEK DR	TST 2020 Resurfacing
MEDICAL PLAZA DR	TST 2020 Resurfacing
MISSION AV	TST 2020 Resurfacing
MUELLER DR	TST 2020 Resurfacing
MURRAY HILL DR	TST 2020 Resurfacing
NORTHBRIDGE DR	TST 2020 Resurfacing
NORTHLAKE CT	TST 2020 Resurfacing
NUFFIELD RD	TST 2020 Resurfacing
OLNEY RD	TST 2020 Resurfacing
PARSONS CORNER	TST 2020 Resurfacing
PLAINFIELD DR	TST 2020 Resurfacing
PLANTERS DR	TST 2020 Resurfacing
POOSHEE DR	TST 2020 Resurfacing
REGIS CT	TST 2020 Resurfacing
RICE POND RD	TST 2020 Resurfacing
SAN MIGUEL RD	TST 2020 Resurfacing
SHREWSBURY RD	TST 2020 Resurfacing
SOMERSET CIR	TST 2020 Resurfacing
SULGRAVE RD	TST 2020 Resurfacing
TARA RD	TST 2020 Resurfacing
VESPERS DR	TST 2020 Resurfacing
VESTRY DR	TST 2020 Resurfacing
VILLAGE RD	TST 2020 Resurfacing
WENDY LN	TST 2020 Resurfacing
WESPANEE PLACE CT	TST 2020 Resurfacing
WEST BATTERY LN	TST 2020 Resurfacing
WESTMINSTER RD	TST 2020 Resurfacing
WINCHESTER DR	TST 2020 Resurfacing
ASHWORTH LN	TST 2021 Resurfacing
AYLSFORD CT	TST 2021 Resurfacing
BASS LN	TST 2021 Resurfacing
BELFAST RD	TST 2021 Resurfacing
BILTMORE DR	TST 2021 Resurfacing
BOLTON RD	TST 2021 Resurfacing
BONANZA RD	TST 2021 Resurfacing
BUTTE ST	TST 2021 Resurfacing
CEDAR HILL RD	TST 2021 Resurfacing
CENTER VILLA LN	TST 2021 Resurfacing
CHESIRE DR	TST 2021 Resurfacing
CLAM SHELL ROW	TST 2021 Resurfacing
COMMERCIAL ROW	TST 2021 Resurfacing

CONCH CORNER	TST 2021 Resurfacing
CORK RD	TST 2021 Resurfacing
DEVONSHIRE RD	TST 2021 Resurfacing
DRIFTWOOD DR	TST 2021 Resurfacing
DRUID RD	TST 2021 Resurfacing
E WIMBLEDON DR	TST 2021 Resurfacing
ENCAMPMENT CT	TST 2021 Resurfacing
FARMFIELD AV	TST 2021 Resurfacing
FARMINGTON RD	TST 2021 Resurfacing
FIELDS CIR	TST 2021 Resurfacing
FORDE ROW	TST 2021 Resurfacing
GUNPOWDER CT	TST 2021 Resurfacing
HILLMAN RD	TST 2021 Resurfacing
HONEYSUCKLE LN	TST 2021 Resurfacing
HOSS RD	TST 2021 Resurfacing
KENSINGTON DR	TST 2021 Resurfacing
KITTREDGE DR	TST 2021 Resurfacing
LANCASHIRE ST	TST 2021 Resurfacing
LANDSDOWNE DR	TST 2021 Resurfacing
LONDON DR	TST 2021 Resurfacing
MARGINAL RD	TST 2021 Resurfacing
MCLEOD RD	TST 2021 Resurfacing
MEANDER ROW	TST 2021 Resurfacing
N MAYFLOWER DR	TST 2021 Resurfacing
NORFOLK DR	TST 2021 Resurfacing
OYSTER CORNER	TST 2021 Resurfacing
OYSTER POINT ROW	TST 2021 Resurfacing
PITTSFORD CIR	TST 2021 Resurfacing
POETS CORNER	TST 2021 Resurfacing
PONDEROSA DR	TST 2021 Resurfacing
RIVERS POINT ROW	TST 2021 Resurfacing
S MAYFLOWER DR	TST 2021 Resurfacing
SAXONY DR	TST 2021 Resurfacing
TURKEY PEN RD	TST 2021 Resurfacing
VALLEY RD	TST 2021 Resurfacing
W WIMBLEDON DR	TST 2021 Resurfacing
WALSINGHAM WAY	TST 2021 Resurfacing
WATERLOO CT	TST 2021 Resurfacing
WATERLOO ST	TST 2021 Resurfacing
WIMBLEDON CT	TST 2021 Resurfacing
YORKTOWN DR	TST 2021 Resurfacing

Charleston County Greenbelt Program



James Island Intergovernmental Council
April 27, 2022



How We Protect Land

2 Paths to Protection



**Fee Simple
Acquisition**

The "Fee Simple Acquisition" path is represented by a circular image with a blue border. The image shows a dense forest of tall, thin trees, likely cypresses, in a swampy or wetland area. The text "Fee Simple Acquisition" is overlaid in white, bold, sans-serif font.

**Conservation
Easement**

The "Conservation Easement" path is represented by a circular image with a blue border. The image shows a paved road or path leading through a wooded area with trees and a fence in the background. The text "Conservation Easement" is overlaid in white, bold, sans-serif font.



Program Update

- **Total Projects** **179**
 - Conservation Easements 57
 - Fee Simple 116
 - Minor Improvements 6
 - Rural 103
 - Urban 76
- **Total Acres Protected** **23,161**
 - Conservation Easements 16,198
 - Fee Simple 6,772
 - Minor Improvements 190
 - Rural 21,611
 - Urban 1,550
- **Total Funds Awarded** **\$122.6 M**
 - Conservation Easements \$27.8 M
 - Fee Simple \$94.2 M
 - Minor Improvements \$ 0.5 M
 - Rural \$77.3 M
 - Urban \$45.3 M



Program Update

- **Average Cost Per Acre** **\$5,230**
 - Conservation Easements \$ 1,764 – Rural \$ 3,203
 - Fee Simple \$13,669 – Urban \$37,147
- **Match Provided** **\$157.9M** (129%)
 - Cons. Easements \$94.2M (338%) – Rural \$102.6M (133%)
 - Fee Simple \$63.5M (67%) – Urban \$ 55.3M (122%)
 - Minor Improvements \$ 0.2M (46%)
- **Public Access (includes CCPRC)**
 - Total Acres 10,900 (43%)
 - Total Funds Awarded \$138.7M (87%)



James Island Greenbelt Projects

8 Projects:

- Battery Island Landing
- Brantley Park (coming soon)
- Ellis Oaks Park
- Fort Pemberton (future public access)
- Gullah Cultural Center
- Harbor Woods Tract
- Howle Avenue (future public access)
- Pinckney Park

\$ 10.8M in Greenbelt Funds Awarded

41+ Acres Protected





Battery Island Landing





Ellis Oaks Park





Gullah Cultural Center





Harbor Woods Tract





Pinckney Park

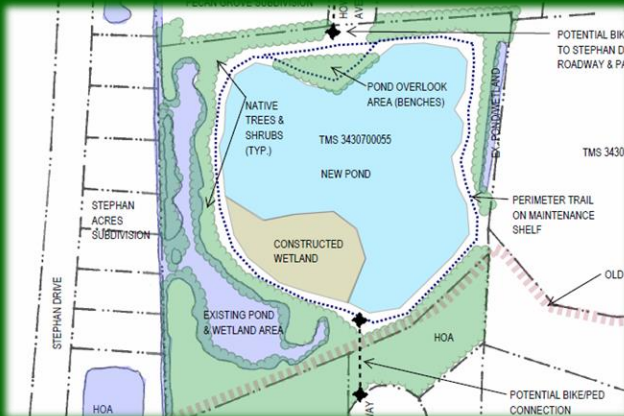




Future Greenbelt-Funded Parks on James Island



Brantley Park



Howle Avenue



Fort Pemberton



GREENBELT WEBSITE AND FACEBOOK PAGE

For additional information about our program, visit our Website at:

<https://greenbelt.charlestoncounty.org>

follow us on our FACEBOOK page

<https://www.facebook.com/ChasCoGreenbelt>

James Island Projects – City of Charleston, April 21, 2022

The work outlined below is not inclusive of the daily maintenance provided to all our City Parks and Facilities on a basis around James Island.

Ft. Johnson Harborview Road Park Playground Equipment Replacement

- PARD grant approved for this location.
- Playground will be replaced as part of our annual playground replacement program this year.

Ferguson Village Park

- Working on a license agreement with Bishop Gadsden to utilize BG owned land for a park expansion on a small parcel of adjacent land they own.
- Operation Neighborhood – will occur on Saturday May 14th coordinated by Neighborhood Services of the Planning Department.

Lowcountry Senior Center

- Currently preparing bid documents for interior upfits to include sport court flooring in multi-purpose room, painting, new toilet partitions and fixtures in restrooms, some carpet replacement, as well as some cabinet and counter top replacements. Work will be scheduled with LCS Management when bidding and contracts are complete.

Tennis and Basketball Maintenance: Resurfacing – Several locations

- Resurfacing ready for bidding and includes courts 3&4 at Maybank Tennis Center among other courts around the city.

Plymouth Park – Riverland Terrace

- Currently working with the Charleston Parks Conservancy and a group of neighborhood residents to renovate the playground equipment at this park.
- Playground equipment proposals have been secured.
- Met with Landscape Architect the April 14 to review rendering scope. He has been authorized to begin the colored rendering that will be used for marketing purposes by the CPC and neighborhood for fundraising.
- No schedule has been established.

Fort Pemberton

- On Monday, March 21, 2022, the City of Charleston and the Fort Pemberton Steering Committee hosted the first public meeting regarding the proposed development of the property. This is not the first public meeting regarding the property becoming a park, as the property acquisition required multiple public notices, meetings and approvals. Those meetings occurred between January and July 2019. For the March meeting mailed invites were sent to 55 property owners that are within 400' of the site. The same invite was posted on social media and distributed through the Neighborhood Association. Over 100 people attended the drop-in walking tour of the property, left comments and filled out questionnaires via volunteer help.

- *Land and Water Conservation Fund Grant Application* – we hope to hear back late summer on how this grant application scores. This will enable us to prepare plans and construct a robust phase 1 project that will include access to the waterfront, a small parking area and walking trails. Phase 2 would include picnic shelters and a public restroom if funding becomes available. Additional public engagement will be conducted for all phases as funding becomes available.

Greenbelt Project (Howle Ave Tract)

- City Stormwater department has this project on their small project list that will be coming to City Council for approval for the design of the new stormwater basin. Then the County is supposed to conduct the heavy grading. Matt anticipates some grading to start at the end of 2022.

HMGP 4286-10 – JIRC generator for CPD Bivuoac

Submitted close-out request and final reimbursement request. Working with SCEMD to complete the file. Requested consideration for additional funding if it qualifies, which would cover 75% of the expenses over the original estimate.