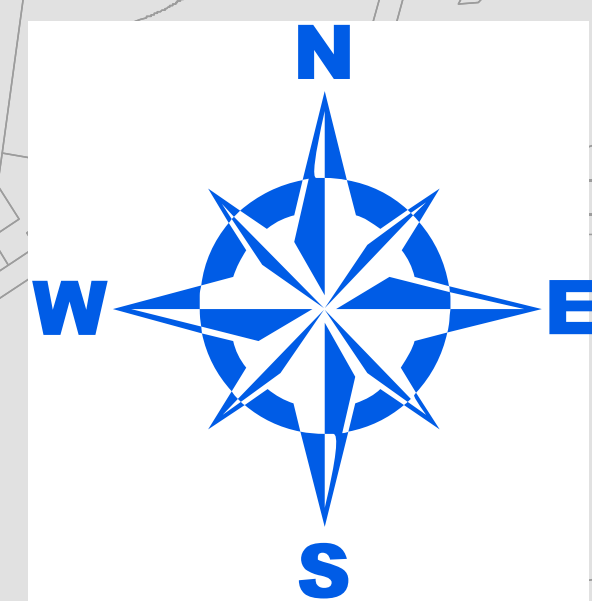
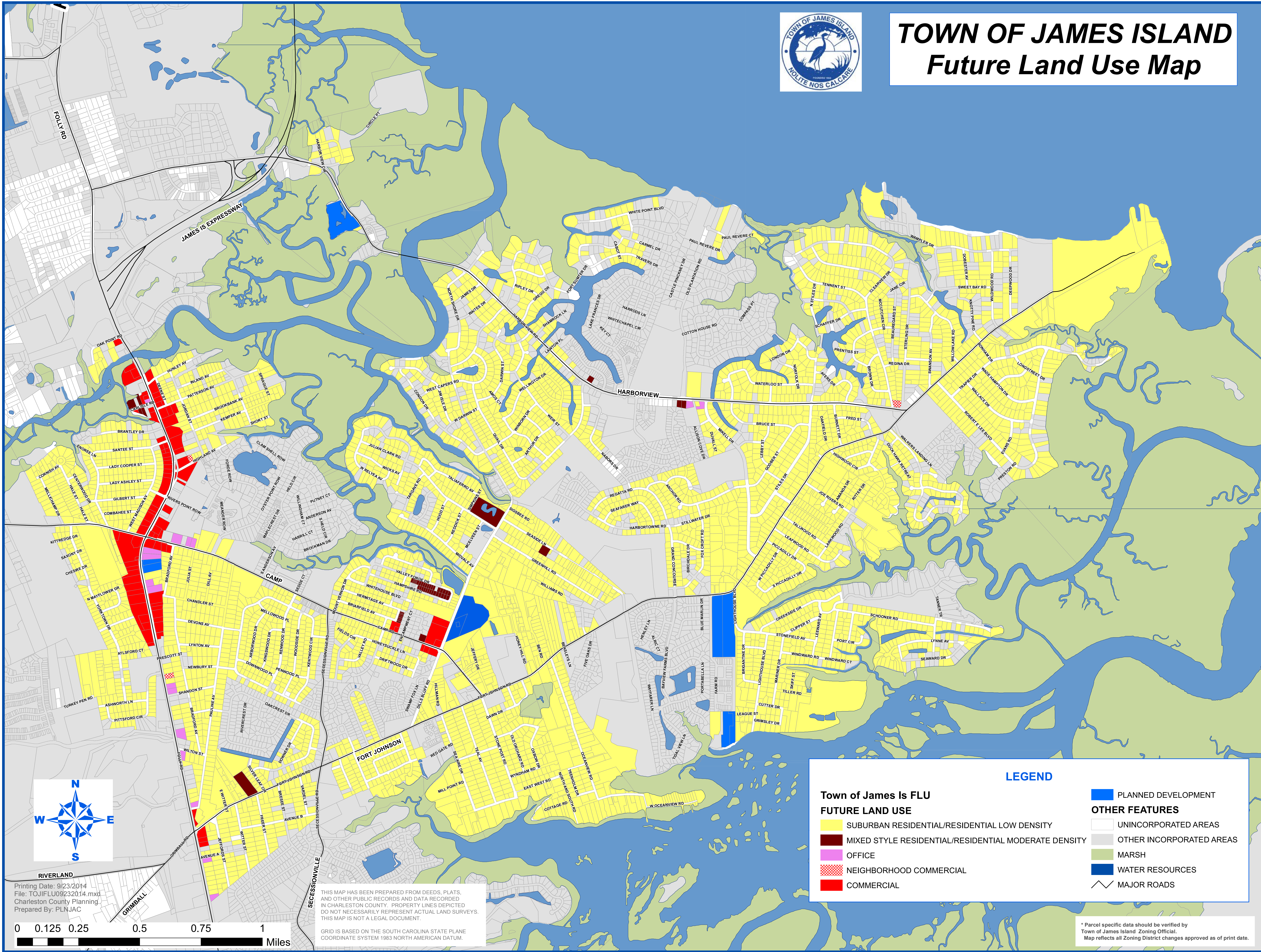
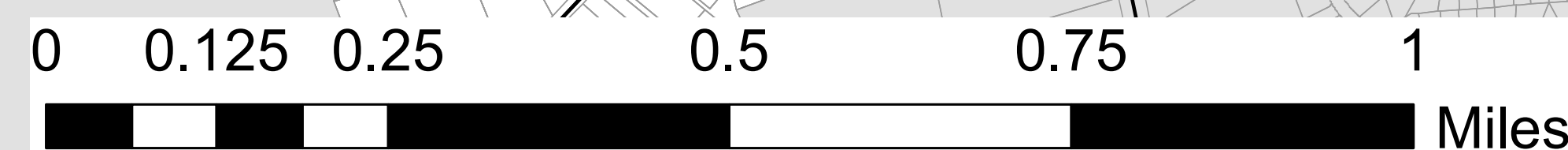


TOWN OF JAMES ISLAND

Future Land Use Map



Printing Date: 9/23/2014
File: TOJIFLU09232014.mxd
Charleston County Planning
Prepared By: PLN/JAC



THIS MAP HAS BEEN PREPARED FROM DEEDS, PLATS, AND OTHER PUBLIC RECORDS AND DATA RECORDED IN CHARLESTON COUNTY. PROPERTY LINES DEPICTED DO NOT NECESSARILY REPRESENT ACTUAL LAND SURVEYS. THIS MAP IS NOT A LEGAL DOCUMENT.

GRID IS BASED ON THE SOUTH CAROLINA STATE PLANE COORDINATE SYSTEM 1983 NORTH AMERICAN DATUM.

Town of James Is FLU FUTURE LAND USE

- SUBURBAN RESIDENTIAL/RESIDENTIAL LOW DENSITY
- MIXED STYLE RESIDENTIAL/RESIDENTIAL MODERATE DENSITY
- OFFICE
- NEIGHBORHOOD COMMERCIAL
- COMMERCIAL

LEGEND

- PLANNED DEVELOPMENT
- OTHER FEATURES
 - UNINCORPORATED AREAS
 - OTHER INCORPORATED AREAS
 - MARSH
 - WATER RESOURCES
 - MAJOR ROADS

* Parcel specific data should be verified by
Town of James Island Zoning Official.
Map reflects all Zoning District changes approved as of print date.